



Community Forest Management Agreement

**Between the Forestry Development Authority
And
The People of Kpogblen Clan Community
District #4
Grand Bassa County**

FDA

P.O. Box 10-3010

Whein Town, Mount Barclay

1000 Monrovia, 10 Liberia

February 22, 2017

REPUBLIC OF LIBERIA)
MONTSEERRADO COUNTY)

THIS COMMUNITY FOREST MANAGEMENT AGREEMENT is made and entered into this 22nd day of February AD 2017, by and between the **Government of Liberia**, acting through the **Forestry Development Authority**, hereinafter referred to as the **FDA**, represented by its Managing Director Hon. Harrison S. Karnwea Sr., and the People of **Kpogblen Clan, District #4 Authorized Forest Community**, hereinafter referred to as the Authorized Forest Community, represented by their **Community Forest Management Body** by and through its Chief Officer, Amos George, for the Management of **Kpogblen Clan, District #4 Authorized Forest Community**; hereby WITNESSETH:

WHEREAS, the Forestry Development Authority (FDA) is the government agency with legal jurisdiction over forestry matters, and the lead agency for community forestry in Liberia;

WHEREAS, the People of **Kpogblen Clan, District #4 Authorized Forest Community**, in accordance with the Community Rights Law of 2009 with Respect to Forest Lands (CRL) and the Regulation to the Community Rights Law of 2009 with Respect to Forest Lands, as Amended (CRL Regulation), applied to the FDA for Authorized Forest Community status, to enable them manage and/or utilize their Community Forest resources;

WHEREAS, the FDA, in accordance with its statutorily established authority to grant Authorized Forest Community status, and issue and sign Community Forest Management Agreements (CFMA), has verified that **Kpogblen Clan, District #4 Authorized Forest Community** has satisfied all technical and legal requirements to be granted Authorized Community Forest status;

WHEREAS, the **Kpogblen Clan, District #4** Community Forest Management Body (CFMB) represents the Authorized Forest Community in all matters related to community forestry resources, and has been granted the legal authority by the People of **Kpogblen Clan, District #4 Authorized Forest Community** to enter into this CFMA, as established by Section 4.2 (c) of the CRL;

WHEREAS, the People of **Kpogblen Clan, District #4 Authorized Forest Community**, represented by **Kpogblen Clan, District #4 CFMB**, and the FDA are willing to be bound by the terms set out in this CFMA;

Now, THEREFORE, the FDA and the **Kpogblen Clan, District #4 CFMB** agree as follows:

ARTICLE 1: PURPOSE

SECTION 1.1

The **Kpogblen Clan, District #4 CFMB** and the FDA enter into this Community Forestry Management Agreement in order to:

- (a) Reiterate the rights and responsibilities of the **Kpogblen Clan, District #4** Authorized Forest Community to own, use and sustainably manage its forest resources, and to

- (f) The rights of members of the Authorized Forest Community to the pursuance of activities necessary for subsistence, medicinal and cultural purposes, and to vital ecosystem services more generally, shall not be permanently alienated.

ARTICLE 2: GENERAL RIGHTS AND OBLIGATIONS

SECTION 2.1

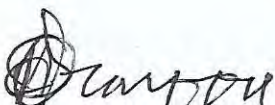
In keeping with its statutory responsibility to regulate, protect, manage and develop forest resources, so as to sustain and optimize the potential yield of their economic, social and environmental benefits, the FDA shall:

- (a) Directly support the **Kpogblen Clan, District #4** Authorized Forest Community take stock of and document forest resources within the area of forest resources designated as a Community Forest, to include, where appropriate, an inventory of all merchantable timber and commercially viable NTFPs, as well as locally resident protected and endangered species and their habitat;
- (b) Communicate to the CFMB minimum standards for the development, review and approval of Community Forest Management Plans, to be reviewed every five (5) years;
- (c) Provide guidance to the CFMB on zoning the Community Forest, as well as the limits of the scope and scale of conservation and/or commercial exploitation within these zones, based upon the data collected about the forest resources within the Community Forest;
- (d) Suggest amendments and/or alternatives, in pursuance of the same stated goals of the Authorized Forest Community, if it is determined that the Community Forest would not be able to sustain an activity proposed in the CFMP;
- (e) Assist in building the capacity of members of the Authorized Forest Community to sustainably manage their forest resources, including by securing financial and technical assistance;
- (f) Monitor and evaluate the CFMP in order to ensure that all legal and technical standards are satisfied; and
- (g) Facilitate the resolution of conflicts upon request by the Authorized Forest Community.

SECTION 2.2

The CFMB shall:

- (a) Ensure that Community Forest resources are managed in an environmentally sustainable manner, and maintain the forest as an ecosystem;



promote biodiversity for the direct benefit of the community, ecosystems, the nation, and the environment, as established in the CRL and CRL Regulation;

- (b) Reiterate the roles and responsibilities of the FDA, as the agency with regulatory authority over the community forestry program, as established in the CRL and CRL Regulation;
- (c) Pursue activities that will contribute to the improvement of the livelihoods of the members of the **Kpogblen Clan, District #4** Authorized Forest Community, through the management and use of forest resources, which may include informed conservation practices and/or sustainable harvesting of timber and non-timber forest products (NTFPs) for commercial purposes;
- (d) Promote public awareness of the economic, environmental, cultural and recreational values of Community Forestry, as pursued by the **Kpogblen Clan, District #4** Authorized Forest Community; and
- (e) Work in close collaboration with national and international organizations to promote and strengthen community forestry, by building the capacity of the **Kpogblen Clan, District #4** Authorized Forest Community.

SECTION 1.2

The implementation of this CFMA shall be guided by the following principles:

- (a) Community forest resources shall be used for the benefit of members of the Authorized Forest Community, and may include the pursuance of conservation and/or sustainable harvesting of timber and NTFPs for commercial purposes. Nothing in this CFMA precludes the Authorized Forest Community from altering how it chooses to manage its forest resources, but all legal requirements must first be met before any such change is implemented;
- (b) Community Forest resources shall be managed and used in a way that meets the needs of the present community members without compromising the ability of future generations to meet their own needs;
- (c) All members and groups in the Authorized Forest Community, irrespective of age, gender, religion or ethnicity, shall be able to participate in the management and use of Community Forest resources;
- (d) All decisions and actions relating to the management of Community Forest resources shall be explained and carried out with openness, and in a way that all members of the Authorized Forest Community will understand;
- (e) Any decision, activity or agreement affecting the status or use of Community Forest resources shall not proceed without the free, prior and informed consent of the Authorized Forest Community;



- (b) With the involvement of community members, and the approval of the Executive Committee of the Community Assembly, prepare and implement community forestry rules/guidelines;
- (c) With the involvement of community members, and under the guidance of the Executive Committee of the Community Assembly, develop CFMPs;
- (d) Operate in accordance with the terms and conditions of this CFMA, community forestry rules/guidelines, the CFMP, and all other relevant legislation and regulations;
- (e) With the guidance of the FDA, oversee and monitor implementation of the CFMP to ensure compliance with all relevant legal and technical requirements;
- (f) Conduct awareness raising activities in order to inform all Authorized Forest Community members about the community forestry program;
- (g) Represent the community in all matters related to community forestry in negotiations with the FDA, and with third-parties who have interests in conservation or harvesting timber and/or NTFPs for commercial purposes; and
- (h) When made aware of any forestry offences within the Community Forest, immediately inform the nearest FDA Office and, if possible, halt any ongoing illegal activities.

ARTICLE 3: COMPLIANCE WITH COMMUNITY FOREST MANAGEMENT AGREEMENT AND COMMUNITY FORESTRY MANAGEMENT PLAN

SECTION 3.1

All activities of the **Kpogblen Clan, District #4** Authorized Forest Community shall conform to both the CFMA and CFMP.

SECTION 3.2

If it is determined that members of the **Kpogblen Clan, District #4 Authorized Forest Community** have failed or are failing to comply with the CFMA and CFMP, the FDA shall immediately provide written notice to the **Kpogblen Clan, District #4 Authorized Forest Community**, through the CFMB, of the violation, together with instructions as to how the violation may be remedied. Any such written notice shall include warning of the sanctions that may be applied in the absence of remedial action being taken by the **Kpogblen Clan, District #4 Authorized Forest Community**.

SECTION 3.3

Individual members of the Forest Community who violate the terms of this CFMA and/or CFMP may be fined by the CFMB and/or referred to the appropriate authority for criminal prosecution, as per Section 1.8 of the CRL Regulation.



SECTION 3.4

Individual members of the **Kpogblen Clan, District #4 Authorized Forest Community** who violate the CRL Regulation may also be subject to sanctions by the FDA and the criminal justice system, as per Section 1.8 of the CRL Regulation.

SECTION 3.5

All such sanctions shall be consistent with the due process of law, as enshrined in the Constitution and statutes of Liberia. In keeping with Section 1.9 of the CRL Regulation, a person or community subjected to sanctions may challenge the decision of the FDA or CFMB in a court of competent jurisdiction.

ARTICLE 4: ALTERATION OF THE COMMUNITY FOREST MANAGEMENT PLAN

SECTION 4.1

The Authorized Forest Community shall freely determine how its forest resources are managed. The Authorized Forest Community’s decision as to how it manages its forest resources is represented in the CFMP, which together with the CFMA establishes a legally enforceable framework.

SECTION 4.2

The Authorized Forest Community has the right to alter its CFMP. However, all such alterations shall be made using the procedures here established, and in conformity with all other established legal and technical requirements.

SECTION 4.3

If the Authorized Forest Community decides to substantively alter the previously approved CFMP, a new plan shall be submitted to, and approved by, the FDA. A substantive alteration includes, but is not limited to:

- (a) Changes to the way an area of forest resources within the Community Forest, which has already been zoned under the CFMP, is to be used;
- (b) Changes to the size of a zoned area of forest resources within the Community Forest;
- (c) Any expansion of commercial or agricultural activities, not already envisaged under the CFMP;
- (d) Any expansion of conservation activities where it unduly restricts members of the Authorized Forest Community from using their forest resources in pursuance of sustainable livelihoods.

SECTION 4.4

The following procedure shall be followed when amending the CFMP:



- (a) The Community Assembly shall vote on whether or not it wants to consider amending the CFMP. A simple majority vote of the Community Assembly shall be required to initiate the process;
- (b) Following an affirmative vote, members of the Community Assembly shall thoroughly discuss the issue of altering the CFMP, and the proposed amendment/s, with their respective constituents;
- (c) The CFMB shall provide written notice to all towns and villages within the Authorized Forest Community about the proposed amendment/s, at least thirty (30) days prior to the Community Assembly meeting at which the final vote on amending the CFMP is to be taken;
- (d) At the Community Assembly meeting the members shall vote to accept or reject the proposed amendment to the CFMP. A two-thirds (2/3) majority vote of the Community Assembly is required before the CFMP can be amended;
- (e) Following an affirmative vote, the CFMB shall provide the FDA with written notice of its decision to amend the CFMP, after which the two parties shall work together to develop a new CFMP; and
- (f) Once the FDA verifies that the amended CFMP meets all legal and technical requirements, it shall approve the new CFMP.

ARTICLE 5: RIGHTS AND OBLIGATIONS OF THE CFMB AND FDA WITH REGARD TO COMMERCIAL HARVESTING OF TIMBER AND NON-TIMBER FOREST PRODUCTS

SECTION 5.1

As an Authorized Forest Community, the **Kpogblen Clan, District #4 Authorized Forest Community** has the right to engage in the harvesting of timber and/or non-timber forest products (NTFPs) for commercial purposes, under regulations and guidelines issued by the FDA.

SECTION 5.2

Before any commercial harvesting can take place, the Authorized Forest Community must have met all preliminary requirements, as per the CRL and all other relevant laws and regulations. This requires that the community has organized its Community Assembly (Section 6.4(a) of the CRL); the Community Assembly has appointed the Community Forest Management Body (Section 6.4(b) of the CRL); the Community Forest Management Body has developed a Community Forest Management Plan that includes the envisaged commercial activities (Section 6.4(c) of the CRL); the Community Forest Management Plan has been approved by the Executive Committee, the Community Assembly and the FDA (Section 6.4 (d) of the CRL); and the Community Forest Management Plan is being implemented (Section 6.4(e)) of the CRL.

KJ

SECTION 5.3

In keeping with the National Forestry Reform Law, the Ten Core Regulations and all other relevant laws and regulations governing Liberia's forest sector, no commercial harvesting of timber and NTFPs shall occur in a Community Forest without the Authorized Forest Community having first met the following requirements:

- (a) The inventory of merchantable tree species and NTFPs must have been independently confirmed by the FDA, in keeping with its statutory responsibility to ensure that areas of forest resources are suitable for the planned commercial harvesting, as per Section 4.5 of the NFRL, and Section 2.2 (g) and Chapter 5 of the CRL; and
- (b) The Authorized Forest Community must have conducted an Environmental Impact Assessment (EIA), as per Section 24 (2) and Section 41 of Regulation 105-07.

SECTION 5.4

Once the FDA has verified that all technical and legal requirements for the harvesting of timber and/or NTFPs for commercial purposes have been met, it shall issue a written notice to proceed to the Authorized Forest Community, through the CFMB. Only once the Authorized Forest Community has received written notice to proceed from the FDA shall the harvesting of timber and/or NTFPs for commercial purposes be permitted.

SECTION 5.5

In keeping with Section 13.5 of the NFRL, and Sections 1 through 35 of FDA Regulation 108-07, the Chain of Custody System shall apply to the harvesting of timber for commercial purposes by the Authorized Forest Community.

SECTION 5.6

As established by Section 11.6 of the CRL Regulation, Authorized Forest Communities that harvest timber products for commercial purposes shall pay stumpage fees in accordance with Regulation 107-07.

SECTION 5.7

Authorized Forest Communities shall pay all relevant forest product fees, as established in Regulation 107-07, as well as all taxes and/or fees for the harvesting of NTFPs for commercial purposes, as determined by the Liberia Revenue Authority, in consultation with the FDA.

SECTION 5.8

The FDA shall monitor the harvesting of timber and/or NTFPs for commercial purposes to ensure that all environmental standards are satisfied, and that the Liberia Code of Harvesting Practices is adhered to.



SECTION 5.9

In addition to sanctions applied for failure to comply with the CFMA and CFMP, as established in Article 4 of this CFMA, the FDA may impose penalties on Authorized Forest Community members under Section 20 of the NFRL and Section 56 of the Environmental Protection Agency Act.

ARTICLE 6: RIGHTS AND OBLIGATIONS OF THE CFMB AND FDA WITH REGARD TO COMMERCIAL ARRANGEMENTS WITH THIRD-PARTIES

SECTION 6.1

The CFMB, as the representative of the Authorized Forest Community in commercial matters, may negotiate commercial agreements with third-parties, in conformity with existing legal and technical standards.

SECTION 6.2

Before a commercial agreement between an Authorized Forest Community and a third-party can be signed, the FDA shall first review and approve it, as per Section 10.5 of the CRL Regulation.

SECTION 6.3

If, following review, the FDA determines that the proposed commercial agreement does not conform to best industry practices, or does not offer fair market price for the community's forest resources, the FDA shall advise the community on how the commercial agreement needs to be amended before it can be approved. The Community Forest Management Body and Executive Committee of the Community Assembly shall hear the advice of the FDA, and attest that they have received and understood the advice provided.

SECTION 6.4

The FDA shall review, determine whether or not to approve the proposed commercial agreement and, if appropriate, provide advice on how the commercial agreement needs to be amended within fifteen (15) working days of the commercial agreement being submitted. If the FDA fails to review, officially approve and, if appropriate, provide advice on how the proposed commercial agreement needs to be amended within fifteen (15) working days of submission, the community may either provide the FDA with more time to complete the review of the proposed commercial agreement, or it may consider the requirement for review and approval of the proposed commercial agreement satisfied.

ARTICLE 7: EFFECTIVITY, LENGTH, RENEWAL AND TERMINATION

SECTION 7.1

This CFMA shall take effect upon signing by the CFMB and the FDA and shall be valid for a period of not more than 15 years. One year prior to the expiration of this CFMA, the CFMB

shall submit a written request to the FDA to renew the CFMA for an additional fifteen (15) year term. The CFMA can be renewed as many times as the Authorized Forest Community would like.

SECTION 7.2

Approval to a request to renew the CFMA shall be granted only once the FDA has verified that the Authorized Forest Community is in compliance with all legal and technical requirements. Where the FDA determines that the Authorized Forest Community is not in compliance, it shall inform the Authorized Forest Community in writing of the reasons. Only once the Authorized Forest Community has addressed these issues shall the FDA approve the renewal of the CFMA.

SECTION 7.3

The FDA shall approve the request for renewal at least sixty (60) days prior to the expiration date of the CFMA. If the FDA does not provide a response to the request to renew the CFMA at least 60 days prior to its expiration date, the CFMA shall be renewed automatically for another fifteen (15) year period.

SECTION 7.4

The CFMA may be terminated prior to the expiration date based on one or more conditions as follows:

- (a) Written agreement between the CFMB, at least two-thirds of the Community Assembly members, and the FDA;
- (b) The Government of Liberia decides to exercise its power of eminent domain over a community forest, or a part thereof. Where the Government of Liberia makes such a decision, it shall comply with the constitutionally established procedure for the expropriation of private property, which, at a minimum, shall require that reasons for the expropriation are given; that there is prompt payment of just compensation; that the community is able to challenge the Government's decision to expropriate the community forest, or part thereof, or the compensation offered; and that when the Government ceases to use the community forest, or decides not to use it for the purpose for which the community forest was expropriated, rights over the community forest shall be returned to the community.

ARTICLE 8: DISPUTE RESOLUTION AND ADJUDICATION

SECTION 8.1

Disputes between the Authorized Forest Community and the FDA over this CFMA, which cannot be resolved, shall be mediated by a qualified individual agreeable to both parties. Both parties have the right to retain legal counsel throughout this process.



SECTION 8.2

Where mediation fails to resolve the dispute, the parties shall submit to arbitration, under the procedures established in the Arbitration Laws of Liberia, as found in Chapter 64 of the Civil Procedure Law. Both parties have the right to retain legal counsel throughout this process.

SECTION 8.3

Alternatively, the Authorized Forest Community or FDA may forego arbitration in favor of review by a court of competent jurisdiction.

ARTICLE 9: TECHNICAL DESCRIPTION OF COMMUNITY FOREST LANDS

The **Kpogblen Clan, District #4** Community Forest boundaries are depicted in the map below.



The **Kpogblen Clan, District #4** Community Forest boundaries are described in metes and bounds beginning on the following page. The x and y coordinates are presented in UTM, and the bearing is presented in azimuth whole cycle bearings.

[Handwritten signatures and scribbles]

Commencing at:

Latitude - 686415.991	Longitude - 441611.5606	, thence a line runs at bearing	222.35083	for	49.03	meters, to a point
Latitude - 686452.2251	Longitude - 441644.5899	, thence a line runs at bearing	225.18593	for	48.96	meters, to a point
Latitude - 686486.7343	Longitude - 441679.3238	, thence a line runs at bearing	252.56038	for	50.45	meters, to a point
Latitude - 686501.8547	Longitude - 441727.4564	, thence a line runs at bearing	263.55691	for	51.00	meters, to a point
Latitude - 686507.5772	Longitude - 441778.1296	, thence a line runs at bearing	252.42728	for	49.59	meters, to a point
Latitude - 686522.5503	Longitude - 441825.4089	, thence a line runs at bearing	254.30972	for	49.54	meters, to a point
Latitude - 686535.948	Longitude - 441873.1038	, thence a line runs at bearing	254.01014	for	49.21	meters, to a point
Latitude - 686549.5036	Longitude - 441920.4094	, thence a line runs at bearing	269.0366	for	49.44	meters, to a point
Latitude - 686550.3349	Longitude - 441969.8444	, thence a line runs at bearing	257.66295	for	50.34	meters, to a point
Latitude - 686561.0903	Longitude - 442019.0203	, thence a line runs at bearing	231.97692	for	49.55	meters, to a point
Latitude - 686591.611	Longitude - 442058.0526	, thence a line runs at bearing	255.09146	for	50.06	meters, to a point
Latitude - 686604.4893	Longitude - 442106.4238	, thence a line runs at bearing	274.83459	for	49.73	meters, to a point
Latitude - 686600.2983	Longitude - 442155.9743	, thence a line runs at bearing	306.0343	for	51.07	meters, to a point
Latitude - 686570.2543	Longitude - 442197.2743	, thence a line runs at bearing	293.76189	for	50.06	meters, to a point
Latitude - 686550.0833	Longitude - 442243.0906	, thence a line runs at bearing	251.9445	for	50.34	meters, to a point
Latitude - 686565.6865	Longitude - 442290.9545	, thence a line runs at bearing	230.07891	for	48.95	meters, to a point
Latitude - 686597.0983	Longitude - 442328.4945	, thence a line runs at bearing	220.68025	for	50.35	meters, to a point
Latitude - 686635.2789	Longitude - 442361.3121	, thence a line runs at bearing	223.01384	for	12.56	meters, to a point
Latitude - 686644.4624	Longitude - 442369.88	, thence a line runs at bearing	257.98618	for	40.10	meters, to a point
Latitude - 686652.8095	Longitude - 442409.1035	, thence a line runs at bearing	260.7069	for	52.70	meters, to a point
Latitude - 686661.3202	Longitude - 442461.1145	, thence a line runs at bearing	276.70068	for	18.42	meters, to a point
Latitude - 686659.171	Longitude - 442479.4079	, thence a line runs at bearing	179.77498	for	49.09	meters, to a point
Latitude - 686708.2625	Longitude - 442479.2151	, thence a line runs at bearing	179.47844	for	48.73	meters, to a point
Latitude - 686756.9928	Longitude - 442478.7715	, thence a line runs at bearing	172.13336	for	48.97	meters, to a point
Latitude - 686805.5069	Longitude - 442472.0684	, thence a line runs at bearing	176.50504	for	49.10	meters, to a point
Latitude - 686854.5176	Longitude - 442469.0751	, thence a line runs at bearing	181.83857	for	51.58	meters, to a point
Latitude - 686906.072	Longitude - 442470.73	, thence a line runs at bearing	183.38986	for	52.14	meters, to a point
Latitude - 686958.1254	Longitude - 442473.8133	, thence a line runs at bearing	178.33617	for	51.28	meters, to a point
Latitude - 687009.3864	Longitude - 442472.3243	, thence a line runs at bearing	182.78775	for	51.37	meters, to a point
Latitude - 687060.6989	Longitude - 442474.8229	, thence a line runs at bearing	179.13256	for	51.19	meters, to a point
Latitude - 687111.8851	Longitude - 442474.0479	, thence a line runs at bearing	183.6709	for	49.27	meters, to a point
Latitude - 687161.0566	Longitude - 442477.2026	, thence a line runs at bearing	179.92664	for	49.20	meters, to a point
Latitude - 687210.2591	Longitude - 442477.1396	, thence a line runs at bearing	181.03805	for	52.50	meters, to a point
Latitude - 687262.75	Longitude - 442478.0907	, thence a line runs at bearing	188.58254	for	48.91	meters, to a point

 X

PA 12-54

Latitude - 687311.1114	Longitude - 442485.3896	, thence a line runs at bearing	184.83161	for	48.45	meters, to a point
Latitude - 687359.3925	Longitude - 442489.4707	, thence a line runs at bearing	180.00244	for	49.27	meters, to a point
Latitude - 687408.6598	Longitude - 442489.4728	, thence a line runs at bearing	182.43871	for	50.64	meters, to a point
Latitude - 687459.25	Longitude - 442491.6274	, thence a line runs at bearing	173.2874	for	50.35	meters, to a point
Latitude - 687509.2551	Longitude - 442485.742	, thence a line runs at bearing	176.33536	for	49.01	meters, to a point
Latitude - 687558.1642	Longitude - 442482.6095	, thence a line runs at bearing	183.39247	for	49.40	meters, to a point
Latitude - 687607.475	Longitude - 442485.5326	, thence a line runs at bearing	179.68142	for	49.60	meters, to a point
Latitude - 687657.0761	Longitude - 442485.2568	, thence a line runs at bearing	182.17107	for	49.50	meters, to a point
Latitude - 687706.5454	Longitude - 442487.1322	, thence a line runs at bearing	176.63513	for	49.57	meters, to a point
Latitude - 687756.0286	Longitude - 442484.2228	, thence a line runs at bearing	176.57637	for	51.94	meters, to a point
Latitude - 687807.875	Longitude - 442481.1211	, thence a line runs at bearing	180.04558	for	49.41	meters, to a point
Latitude - 687857.2813	Longitude - 442481.1604	, thence a line runs at bearing	171.34826	for	51.88	meters, to a point
Latitude - 687908.5669	Longitude - 442473.3568	, thence a line runs at bearing	187.87899	for	49.87	meters, to a point
Latitude - 687957.9665	Longitude - 442480.1931	, thence a line runs at bearing	175.64714	for	50.05	meters, to a point
Latitude - 688007.877	Longitude - 442476.394	, thence a line runs at bearing	180.40416	for	53.47	meters, to a point
Latitude - 688061.3506	Longitude - 442476.7712	, thence a line runs at bearing	169.27663	for	48.98	meters, to a point
Latitude - 688109.478	Longitude - 442467.6571	, thence a line runs at bearing	185.80402	for	49.72	meters, to a point
Latitude - 688158.9442	Longitude - 442472.6852	, thence a line runs at bearing	183.19836	for	51.43	meters, to a point
Latitude - 688210.2935	Longitude - 442475.5546	, thence a line runs at bearing	190.17139	for	49.63	meters, to a point
Latitude - 688259.1445	Longitude - 442484.3191	, thence a line runs at bearing	197.56314	for	7.86	meters, to a point
Latitude - 688266.6384	Longitude - 442486.691	, thence a line runs at bearing	256.27602	for	44.97	meters, to a point
Latitude - 688277.307	Longitude - 442530.3759	, thence a line runs at bearing	259.73325	for	57.55	meters, to a point
Latitude - 688287.5643	Longitude - 442587.005	, thence a line runs at bearing	267.11296	for	49.80	meters, to a point
Latitude - 688290.0728	Longitude - 442636.7461	, thence a line runs at bearing	271.4053	for	50.37	meters, to a point
Latitude - 688288.8374	Longitude - 442687.1048	, thence a line runs at bearing	270.6318	for	53.49	meters, to a point
Latitude - 688288.2476	Longitude - 442740.589	, thence a line runs at bearing	277.67722	for	48.49	meters, to a point
Latitude - 688281.7699	Longitude - 442788.643	, thence a line runs at bearing	267.75564	for	51.71	meters, to a point
Latitude - 688283.7949	Longitude - 442840.3124	, thence a line runs at bearing	271.7863	for	49.71	meters, to a point
Latitude - 688282.2452	Longitude - 442890.0032	, thence a line runs at bearing	268.3924	for	49.47	meters, to a point
Latitude - 688283.6331	Longitude - 442939.4557	, thence a line runs at bearing	278.60556	for	55.78	meters, to a point
Latitude - 688275.2862	Longitude - 442994.6108	, thence a line runs at bearing	262.95156	for	50.35	meters, to a point
Latitude - 688281.4643	Longitude - 443044.5781	, thence a line runs at bearing	265.46162	for	49.40	meters, to a point
Latitude - 688285.3729	Longitude - 443093.8198	, thence a line runs at bearing	268.80001	for	49.89	meters, to a point
Latitude - 688286.4177	Longitude - 443143.6985	, thence a line runs at bearing	264.09057	for	49.84	meters, to a point
Latitude - 688291.5492	Longitude - 443193.2752	, thence a line runs at bearing	282.2581	for	58.74	meters, to a point

Latitude - 688279.077	Longitude - 443250.6795	, thence a line runs at bearing	256.09572	for	50.24	meters, to a point
Latitude - 688291.1496	Longitude - 443299.447	, thence a line runs at bearing	273.323	for	48.44	meters, to a point
Latitude - 688288.3415	Longitude - 443347.8105	, thence a line runs at bearing	273.6707	for	49.67	meters, to a point
Latitude - 688285.1615	Longitude - 443397.3791	, thence a line runs at bearing	272.19781	for	49.08	meters, to a point
Latitude - 688283.2794	Longitude - 443446.4205	, thence a line runs at bearing	271.18714	for	49.73	meters, to a point
Latitude - 688282.2491	Longitude - 443496.1396	, thence a line runs at bearing	252.57482	for	50.62	meters, to a point
Latitude - 688297.4079	Longitude - 443544.437	, thence a line runs at bearing	228.249	for	52.93	meters, to a point
Latitude - 688332.6546	Longitude - 443583.9262	, thence a line runs at bearing	233.36449	for	48.70	meters, to a point
Latitude - 688361.712	Longitude - 443623.0014	, thence a line runs at bearing	241.06871	for	49.01	meters, to a point
Latitude - 688385.4194	Longitude - 443665.8919	, thence a line runs at bearing	241.49856	for	49.80	meters, to a point
Latitude - 688409.1816	Longitude - 443709.6538	, thence a line runs at bearing	232.41966	for	50.71	meters, to a point
Latitude - 688440.1098	Longitude - 443749.8434	, thence a line runs at bearing	226.67464	for	52.86	meters, to a point
Latitude - 688476.3769	Longitude - 443788.295	, thence a line runs at bearing	241.61295	for	54.44	meters, to a point
Latitude - 688502.257	Longitude - 443836.1851	, thence a line runs at bearing	258.08701	for	48.93	meters, to a point
Latitude - 688512.3572	Longitude - 443884.0602	, thence a line runs at bearing	258.53807	for	48.45	meters, to a point
Latitude - 688521.9853	Longitude - 443931.5453	, thence a line runs at bearing	248.16702	for	53.86	meters, to a point
Latitude - 688542.0167	Longitude - 443981.5439	, thence a line runs at bearing	236.58012	for	53.99	meters, to a point
Latitude - 688571.7545	Longitude - 444026.6096	, thence a line runs at bearing	247.81143	for	50.13	meters, to a point
Latitude - 688590.6867	Longitude - 444073.028	, thence a line runs at bearing	240.79868	for	49.49	meters, to a point
Latitude - 688614.8296	Longitude - 444116.2243	, thence a line runs at bearing	225.33984	for	49.69	meters, to a point
Latitude - 688649.7563	Longitude - 444151.5678	, thence a line runs at bearing	216.46288	for	48.98	meters, to a point
Latitude - 688689.1459	Longitude - 444180.6751	, thence a line runs at bearing	208.7274	for	48.97	meters, to a point
Latitude - 688732.0898	Longitude - 444204.2129	, thence a line runs at bearing	206.52729	for	50.21	meters, to a point
Latitude - 688777.0176	Longitude - 444226.6398	, thence a line runs at bearing	196.97811	for	51.38	meters, to a point
Latitude - 688826.1593	Longitude - 444241.6434	, thence a line runs at bearing	206.69788	for	50.02	meters, to a point
Latitude - 688870.8462	Longitude - 444264.1165	, thence a line runs at bearing	192.56158	for	48.98	meters, to a point
Latitude - 688918.6578	Longitude - 444274.77	, thence a line runs at bearing	167.31977	for	49.05	meters, to a point
Latitude - 688966.5082	Longitude - 444264.0038	, thence a line runs at bearing	151.19714	for	49.38	meters, to a point
Latitude - 689009.7753	Longitude - 444240.2147	, thence a line runs at bearing	103.11757	for	50.10	meters, to a point
Latitude - 689021.145	Longitude - 444191.4241	, thence a line runs at bearing	95.054876	for	51.67	meters, to a point
Latitude - 689025.6975	Longitude - 444139.9566	, thence a line runs at bearing	83.66876	for	51.32	meters, to a point
Latitude - 689020.0384	Longitude - 444088.9521	, thence a line runs at bearing	95.436574	for	49.59	meters, to a point
Latitude - 689024.7372	Longitude - 444039.5804	, thence a line runs at bearing	106.79612	for	51.82	meters, to a point
Latitude - 689039.7124	Longitude - 443989.968	, thence a line runs at bearing	120.65264	for	49.42	meters, to a point
Latitude - 689064.9104	Longitude - 443947.4497	, thence a line runs at bearing	148.27366	for	50.23	meters, to a point

Latitude - 689107.6334	Longitude - 443921.0363	, thence a line runs at bearing	154.27622	for	50.62	meters, to a point
Latitude - 689153.2338	Longitude - 443899.067	, thence a line runs at bearing	176.41273	for	49.04	meters, to a point
Latitude - 689202.1797	Longitude - 443895.9985	, thence a line runs at bearing	180.39625	for	48.30	meters, to a point
Latitude - 689250.4737	Longitude - 443896.3325	, thence a line runs at bearing	200.64113	for	48.23	meters, to a point
Latitude - 689295.6105	Longitude - 443913.3353	, thence a line runs at bearing	219.64426	for	50.69	meters, to a point
Latitude - 689334.6448	Longitude - 443945.6781	, thence a line runs at bearing	212.4156	for	48.96	meters, to a point
Latitude - 689375.9737	Longitude - 443971.922	, thence a line runs at bearing	219.52582	for	44.12	meters, to a point
Latitude - 689410.0085	Longitude - 444000.0039	, thence a line runs at bearing	181.54275	for	8.21	meters, to a point
Latitude - 689418.2179	Longitude - 444000.225	, thence a line runs at bearing	96.45317	for	48.98	meters, to a point
Latitude - 689423.7224	Longitude - 443951.559	, thence a line runs at bearing	81.620527	for	49.65	meters, to a point
Latitude - 689416.4865	Longitude - 443902.4358	, thence a line runs at bearing	101.3205	for	50.94	meters, to a point
Latitude - 689426.4862	Longitude - 443852.4852	, thence a line runs at bearing	137.20229	for	48.88	meters, to a point
Latitude - 689462.3498	Longitude - 443819.2778	, thence a line runs at bearing	157.76426	for	50.60	meters, to a point
Latitude - 689509.1892	Longitude - 443800.1289	, thence a line runs at bearing	184.29194	for	49.58	meters, to a point
Latitude - 689558.629	Longitude - 443803.8393	, thence a line runs at bearing	206.56621	for	50.85	meters, to a point
Latitude - 689604.1123	Longitude - 443826.5821	, thence a line runs at bearing	196.10446	for	50.04	meters, to a point
Latitude - 689652.1894	Longitude - 443840.4629	, thence a line runs at bearing	203.76008	for	49.33	meters, to a point
Latitude - 689697.342	Longitude - 443860.34	, thence a line runs at bearing	215.01813	for	52.85	meters, to a point
Latitude - 689740.622	Longitude - 443890.6654	, thence a line runs at bearing	187.64508	for	49.28	meters, to a point
Latitude - 689789.466	Longitude - 443897.2217	, thence a line runs at bearing	203.77062	for	49.84	meters, to a point
Latitude - 689835.0815	Longitude - 443917.3126	, thence a line runs at bearing	197.01876	for	51.20	meters, to a point
Latitude - 689884.0379	Longitude - 443932.2976	, thence a line runs at bearing	209.86772	for	52.00	meters, to a point
Latitude - 689929.1291	Longitude - 443958.1924	, thence a line runs at bearing	231.8465	for	52.42	meters, to a point
Latitude - 689961.5112	Longitude - 443999.4115	, thence a line runs at bearing	257.86937	for	50.22	meters, to a point
Latitude - 689972.0644	Longitude - 444048.5097	, thence a line runs at bearing	258.50763	for	19.95	meters, to a point
Latitude - 689976.0392	Longitude - 444068.0598	, thence a line runs at bearing	327.76087	for	40.94	meters, to a point
Latitude - 689941.4097	Longitude - 444089.9002	, thence a line runs at bearing	331.48453	for	48.61	meters, to a point
Latitude - 689898.6991	Longitude - 444113.1051	, thence a line runs at bearing	344.47062	for	50.08	meters, to a point
Latitude - 689850.4475	Longitude - 444126.5131	, thence a line runs at bearing	335.90999	for	52.77	meters, to a point
Latitude - 689802.2717	Longitude - 444148.0531	, thence a line runs at bearing	316.93323	for	51.25	meters, to a point
Latitude - 689764.8313	Longitude - 444183.0485	, thence a line runs at bearing	322.38983	for	48.33	meters, to a point
Latitude - 689726.5439	Longitude - 444212.5446	, thence a line runs at bearing	324.79526	for	50.72	meters, to a point
Latitude - 689685.097	Longitude - 444241.7873	, thence a line runs at bearing	316.00143	for	49.73	meters, to a point
Latitude - 689649.3251	Longitude - 444276.3301	, thence a line runs at bearing	303.64336	for	49.71	meters, to a point
Latitude - 689621.7842	Longitude - 444317.7145	, thence a line runs at bearing	307.50891	for	49.64	meters, to a point

Latitude - 689591.5579	Longitude - 444357.0935	, thence a line runs at bearing	294.23897	for	50.32	meters, to a point
Latitude - 689570.8974	Longitude - 444402.9817	, thence a line runs at bearing	289.02618	for	51.42	meters, to a point
Latitude - 689554.1352	Longitude - 444451.5905	, thence a line runs at bearing	284.87703	for	49.51	meters, to a point
Latitude - 689541.4232	Longitude - 444499.4429	, thence a line runs at bearing	304.14224	for	50.61	meters, to a point
Latitude - 689513.0202	Longitude - 444541.3274	, thence a line runs at bearing	308.46204	for	50.62	meters, to a point
Latitude - 689481.5338	Longitude - 444580.9651	, thence a line runs at bearing	298.41193	for	54.37	meters, to a point
Latitude - 689455.664	Longitude - 444628.7865	, thence a line runs at bearing	300.12011	for	51.62	meters, to a point
Latitude - 689429.7603	Longitude - 444673.4366	, thence a line runs at bearing	291.24067	for	49.53	meters, to a point
Latitude - 689411.8147	Longitude - 444719.6059	, thence a line runs at bearing	283.17743	for	51.87	meters, to a point
Latitude - 689399.9898	Longitude - 444770.1111	, thence a line runs at bearing	253.40516	for	49.42	meters, to a point
Latitude - 689414.1034	Longitude - 444817.4698	, thence a line runs at bearing	244.79713	for	50.36	meters, to a point
Latitude - 689435.5482	Longitude - 444863.0364	, thence a line runs at bearing	248.00601	for	48.43	meters, to a point
Latitude - 689453.6856	Longitude - 444907.9416	, thence a line runs at bearing	242.82757	for	48.36	meters, to a point
Latitude - 689475.7721	Longitude - 444950.9682	, thence a line runs at bearing	228.30234	for	52.38	meters, to a point
Latitude - 689510.6123	Longitude - 444990.0752	, thence a line runs at bearing	242.23278	for	50.59	meters, to a point
Latitude - 689534.1798	Longitude - 445034.837	, thence a line runs at bearing	206.94616	for	52.71	meters, to a point
Latitude - 689581.1635	Longitude - 445058.7208	, thence a line runs at bearing	213.86899	for	48.37	meters, to a point
Latitude - 689621.3246	Longitude - 445085.6764	, thence a line runs at bearing	190.96116	for	49.00	meters, to a point
Latitude - 689669.4341	Longitude - 445094.9941	, thence a line runs at bearing	160.38899	for	48.83	meters, to a point
Latitude - 689715.4273	Longitude - 445078.6067	, thence a line runs at bearing	120.93077	for	49.92	meters, to a point
Latitude - 689741.088	Longitude - 445035.783	, thence a line runs at bearing	108.39265	for	49.77	meters, to a point
Latitude - 689756.792	Longitude - 444988.5548	, thence a line runs at bearing	118.98827	for	50.29	meters, to a point
Latitude - 689781.166	Longitude - 444944.5617	, thence a line runs at bearing	141.43011	for	49.66	meters, to a point
Latitude - 689819.992	Longitude - 444913.6007	, thence a line runs at bearing	128.23633	for	49.06	meters, to a point
Latitude - 689850.3558	Longitude - 444875.0655	, thence a line runs at bearing	142.52249	for	49.09	meters, to a point
Latitude - 689889.3105	Longitude - 444845.1988	, thence a line runs at bearing	126.42862	for	49.93	meters, to a point
Latitude - 689918.9626	Longitude - 444805.0217	, thence a line runs at bearing	130.03375	for	49.55	meters, to a point
Latitude - 689950.8364	Longitude - 444767.0814	, thence a line runs at bearing	126.02896	for	49.58	meters, to a point
Latitude - 689979.9973	Longitude - 444726.9875	, thence a line runs at bearing	119.36132	for	50.39	meters, to a point
Latitude - 690004.705	Longitude - 444683.0691	, thence a line runs at bearing	111.11928	for	48.70	meters, to a point
Latitude - 690022.2515	Longitude - 444637.6418	, thence a line runs at bearing	95.003531	for	49.09	meters, to a point
Latitude - 690026.5326	Longitude - 444588.7433	, thence a line runs at bearing	100.11057	for	50.47	meters, to a point
Latitude - 690035.3918	Longitude - 444539.0611	, thence a line runs at bearing	98.821128	for	49.00	meters, to a point
Latitude - 690042.9063	Longitude - 444490.6385	, thence a line runs at bearing	100.50077	for	50.59	meters, to a point
Latitude - 690052.127	Longitude - 444440.8918	, thence a line runs at bearing	140.18195	for	48.51	meters, to a point

Latitude - 690089.3873	Longitude - 444409.8278	, thence a line runs at bearing	164.7275	for	50.37	meters, to a point
Latitude - 690137.9815	Longitude - 444396.559	, thence a line runs at bearing	192.95098	for	49.90	meters, to a point
Latitude - 690186.608	Longitude - 444407.7415	, thence a line runs at bearing	198.97373	for	50.50	meters, to a point
Latitude - 690234.3677	Longitude - 444424.162	, thence a line runs at bearing	193.45002	for	49.75	meters, to a point
Latitude - 690282.7528	Longitude - 444435.7336	, thence a line runs at bearing	216.45548	for	48.77	meters, to a point
Latitude - 690321.976	Longitude - 444464.7101	, thence a line runs at bearing	252.21132	for	48.35	meters, to a point
Latitude - 690336.7484	Longitude - 444510.752	, thence a line runs at bearing	246.14613	for	50.55	meters, to a point
Latitude - 690357.1914	Longitude - 444556.9847	, thence a line runs at bearing	236.24218	for	57.70	meters, to a point
Latitude - 690389.2524	Longitude - 444604.9532	, thence a line runs at bearing	240.30906	for	53.00	meters, to a point
Latitude - 690415.5055	Longitude - 444650.9967	, thence a line runs at bearing	247.58612	for	49.85	meters, to a point
Latitude - 690434.5126	Longitude - 444697.0797	, thence a line runs at bearing	236.08646	for	50.78	meters, to a point
Latitude - 690462.8451	Longitude - 444739.2214	, thence a line runs at bearing	239.28451	for	50.51	meters, to a point
Latitude - 690488.6467	Longitude - 444782.6495	, thence a line runs at bearing	235.52821	for	47.93	meters, to a point
Latitude - 690515.777	Longitude - 444822.166	, thence a line runs at bearing	243.65602	for	51.81	meters, to a point
Latitude - 690538.7683	Longitude - 444868.5956	, thence a line runs at bearing	253.53647	for	50.32	meters, to a point
Latitude - 690553.0293	Longitude - 444916.8527	, thence a line runs at bearing	287.32922	for	52.36	meters, to a point
Latitude - 690537.4338	Longitude - 444966.8343	, thence a line runs at bearing	275.03888	for	51.29	meters, to a point
Latitude - 690532.9286	Longitude - 445017.9296	, thence a line runs at bearing	267.89259	for	53.07	meters, to a point
Latitude - 690534.88	Longitude - 445070.9597	, thence a line runs at bearing	264.35865	for	51.07	meters, to a point
Latitude - 690539.9006	Longitude - 445121.786	, thence a line runs at bearing	280.04567	for	50.68	meters, to a point
Latitude - 690531.0601	Longitude - 445171.6903	, thence a line runs at bearing	298.79005	for	49.20	meters, to a point
Latitude - 690507.3635	Longitude - 445214.812	, thence a line runs at bearing	304.53246	for	49.48	meters, to a point
Latitude - 690479.3142	Longitude - 445255.5745	, thence a line runs at bearing	305.97944	for	51.18	meters, to a point
Latitude - 690449.2443	Longitude - 445296.9934	, thence a line runs at bearing	306.29554	for	51.60	meters, to a point
Latitude - 690418.7017	Longitude - 445338.5789	, thence a line runs at bearing	314.46375	for	50.04	meters, to a point
Latitude - 690383.6521	Longitude - 445374.2908	, thence a line runs at bearing	311.67821	for	50.50	meters, to a point
Latitude - 690350.074	Longitude - 445412.0069	, thence a line runs at bearing	318.08883	for	47.23	meters, to a point
Latitude - 690314.9263	Longitude - 445443.5555	, thence a line runs at bearing	327.39529	for	45.74	meters, to a point
Latitude - 690276.394	Longitude - 445468.2024	, thence a line runs at bearing	333.80439	for	48.01	meters, to a point
Latitude - 690233.3152	Longitude - 445489.3957	, thence a line runs at bearing	333.26399	for	51.18	meters, to a point
Latitude - 690187.6031	Longitude - 445512.4225	, thence a line runs at bearing	315.08823	for	48.17	meters, to a point
Latitude - 690153.4912	Longitude - 445546.4295	, thence a line runs at bearing	302.49541	for	49.45	meters, to a point
Latitude - 690126.9237	Longitude - 445588.1395	, thence a line runs at bearing	298.00822	for	52.38	meters, to a point
Latitude - 690102.3257	Longitude - 445634.3856	, thence a line runs at bearing	283.18604	for	49.39	meters, to a point
Latitude - 690091.0598	Longitude - 445682.4707	, thence a line runs at bearing	287.96211	for	48.63	meters, to a point

Latitude - 690076.0614	Longitude - 445728.7351	, thence a line runs at bearing	289.35246	for	51.56	meters, to a point
Latitude - 690058.976	Longitude - 445777.3805	, thence a line runs at bearing	288.29315	for	50.44	meters, to a point
Latitude - 690043.1424	Longitude - 445825.2761	, thence a line runs at bearing	297.84484	for	50.08	meters, to a point
Latitude - 690019.751	Longitude - 445869.5578	, thence a line runs at bearing	315.17763	for	52.09	meters, to a point
Latitude - 689982.8013	Longitude - 445906.2791	, thence a line runs at bearing	317.30058	for	50.20	meters, to a point
Latitude - 689945.9098	Longitude - 445940.3209	, thence a line runs at bearing	315.53591	for	49.33	meters, to a point
Latitude - 689910.704	Longitude - 445974.8742	, thence a line runs at bearing	323.28098	for	49.98	meters, to a point
Latitude - 689870.6381	Longitude - 446004.7591	, thence a line runs at bearing	330.23574	for	52.44	meters, to a point
Latitude - 689825.1182	Longitude - 446030.7909	, thence a line runs at bearing	317.7468	for	47.90	meters, to a point
Latitude - 689789.6647	Longitude - 446062.9982	, thence a line runs at bearing	329.34218	for	50.84	meters, to a point
Latitude - 689745.9331	Longitude - 446088.9206	, thence a line runs at bearing	321.82754	for	50.64	meters, to a point
Latitude - 689706.1254	Longitude - 446120.2152	, thence a line runs at bearing	311.98818	for	50.59	meters, to a point
Latitude - 689672.2793	Longitude - 446157.8207	, thence a line runs at bearing	328.39075	for	51.12	meters, to a point
Latitude - 689628.7417	Longitude - 446184.6149	, thence a line runs at bearing	321.26277	for	56.90	meters, to a point
Latitude - 689584.3619	Longitude - 446220.2172	, thence a line runs at bearing	333.65138	for	48.94	meters, to a point
Latitude - 689540.5047	Longitude - 446241.9391	, thence a line runs at bearing	352.49159	for	49.05	meters, to a point
Latitude - 689491.8802	Longitude - 446248.3479	, thence a line runs at bearing	339.74204	for	48.32	meters, to a point
Latitude - 689446.545	Longitude - 446265.0801	, thence a line runs at bearing	342.45084	for	48.51	meters, to a point
Latitude - 689400.2944	Longitude - 446279.7065	, thence a line runs at bearing	339.07876	for	51.01	meters, to a point
Latitude - 689352.6507	Longitude - 446297.9201	, thence a line runs at bearing	332.6141	for	49.04	meters, to a point
Latitude - 689309.1078	Longitude - 446320.477	, thence a line runs at bearing	349.63801	for	52.73	meters, to a point
Latitude - 689257.2376	Longitude - 446329.9614	, thence a line runs at bearing	338.4343	for	61.59	meters, to a point
Latitude - 689199.9624	Longitude - 446352.5986	, thence a line runs at bearing	318.68076	for	49.96	meters, to a point
Latitude - 689162.442	Longitude - 446385.5834	, thence a line runs at bearing	302.36984	for	52.86	meters, to a point
Latitude - 689134.1399	Longitude - 446430.2323	, thence a line runs at bearing	291.20657	for	50.43	meters, to a point
Latitude - 689115.8984	Longitude - 446477.2457	, thence a line runs at bearing	300.18495	for	51.72	meters, to a point
Latitude - 689089.8942	Longitude - 446521.9524	, thence a line runs at bearing	294.60484	for	51.87	meters, to a point
Latitude - 689068.2984	Longitude - 446569.1112	, thence a line runs at bearing	292.50879	for	50.70	meters, to a point
Latitude - 689048.8898	Longitude - 446615.9474	, thence a line runs at bearing	289.66798	for	49.27	meters, to a point
Latitude - 689032.3077	Longitude - 446662.3411	, thence a line runs at bearing	281.65307	for	48.47	meters, to a point
Latitude - 689022.5165	Longitude - 446709.8168	, thence a line runs at bearing	243.28197	for	49.31	meters, to a point
Latitude - 689044.6867	Longitude - 446753.8628	, thence a line runs at bearing	237.62199	for	50.56	meters, to a point
Latitude - 689071.76	Longitude - 446796.5597	, thence a line runs at bearing	229.32954	for	49.71	meters, to a point
Latitude - 689104.1564	Longitude - 446834.2633	, thence a line runs at bearing	232.38095	for	49.31	meters, to a point
Latitude - 689134.2538	Longitude - 446873.3187	, thence a line runs at bearing	214.52453	for	47.66	meters, to a point

Latitude - 689173.5167	Longitude - 446900.3281	, thence a line runs at bearing	190.81903	for	50.13	meters, to a point
Latitude - 689222.7568	Longitude - 446909.7381	, thence a line runs at bearing	184.61538	for	48.95	meters, to a point
Latitude - 689271.5476	Longitude - 446913.6769	, thence a line runs at bearing	161.67681	for	49.27	meters, to a point
Latitude - 689318.3176	Longitude - 446898.1882	, thence a line runs at bearing	165.37399	for	50.13	meters, to a point
Latitude - 689366.8271	Longitude - 446885.5289	, thence a line runs at bearing	189.68515	for	50.04	meters, to a point
Latitude - 689416.1514	Longitude - 446893.9469	, thence a line runs at bearing	215.20919	for	48.82	meters, to a point
Latitude - 689456.0434	Longitude - 446922.0972	, thence a line runs at bearing	214.07121	for	49.36	meters, to a point
Latitude - 689496.9274	Longitude - 446949.7478	, thence a line runs at bearing	214.92215	for	52.26	meters, to a point
Latitude - 689539.7738	Longitude - 446979.6625	, thence a line runs at bearing	218.55764	for	49.62	meters, to a point
Latitude - 689578.5792	Longitude - 447010.5935	, thence a line runs at bearing	258.87543	for	49.72	meters, to a point
Latitude - 689588.1715	Longitude - 447059.3751	, thence a line runs at bearing	271.13628	for	50.43	meters, to a point
Latitude - 689587.1714	Longitude - 447109.7976	, thence a line runs at bearing	294.78918	for	49.29	meters, to a point
Latitude - 689566.5049	Longitude - 447154.5462	, thence a line runs at bearing	297.72313	for	49.94	meters, to a point
Latitude - 689543.2722	Longitude - 447198.7546	, thence a line runs at bearing	280.49463	for	49.43	meters, to a point
Latitude - 689534.2681	Longitude - 447247.3618	, thence a line runs at bearing	278.34218	for	49.80	meters, to a point
Latitude - 689527.0424	Longitude - 447296.6382	, thence a line runs at bearing	278.59407	for	49.78	meters, to a point
Latitude - 689519.6037	Longitude - 447345.8588	, thence a line runs at bearing	286.01677	for	50.57	meters, to a point
Latitude - 689505.6517	Longitude - 447394.4615	, thence a line runs at bearing	270.81817	for	49.18	meters, to a point
Latitude - 689504.9495	Longitude - 447443.6327	, thence a line runs at bearing	254.26627	for	51.26	meters, to a point
Latitude - 689518.8502	Longitude - 447492.9745	, thence a line runs at bearing	264.76057	for	50.44	meters, to a point
Latitude - 689523.4566	Longitude - 447543.2073	, thence a line runs at bearing	269.56864	for	48.38	meters, to a point
Latitude - 689523.8208	Longitude - 447591.5818	, thence a line runs at bearing	259.02747	for	48.65	meters, to a point
Latitude - 689533.0809	Longitude - 447639.3431	, thence a line runs at bearing	258.72821	for	49.55	meters, to a point
Latitude - 689542.7665	Longitude - 447687.9393	, thence a line runs at bearing	252.40952	for	49.87	meters, to a point
Latitude - 689557.8367	Longitude - 447735.474	, thence a line runs at bearing	237.90744	for	49.27	meters, to a point
Latitude - 689584.0126	Longitude - 447777.214	, thence a line runs at bearing	234.83795	for	50.73	meters, to a point
Latitude - 689613.2281	Longitude - 447818.6879	, thence a line runs at bearing	238.22103	for	48.31	meters, to a point
Latitude - 689638.6727	Longitude - 447859.7595	, thence a line runs at bearing	244.25848	for	50.24	meters, to a point
Latitude - 689660.4906	Longitude - 447905.0098	, thence a line runs at bearing	248.40271	for	49.58	meters, to a point
Latitude - 689678.7404	Longitude - 447951.1099	, thence a line runs at bearing	247.89989	for	49.89	meters, to a point
Latitude - 689697.5089	Longitude - 447997.3309	, thence a line runs at bearing	247.92979	for	67.10	meters, to a point
Latitude - 689722.7218	Longitude - 448059.5155	, thence a line runs at bearing	251.49872	for	49.33	meters, to a point
Latitude - 689738.3766	Longitude - 448106.2993	, thence a line runs at bearing	252.24579	for	50.00	meters, to a point
Latitude - 689753.6231	Longitude - 448153.9173	, thence a line runs at bearing	257.52367	for	50.07	meters, to a point
Latitude - 689764.4393	Longitude - 448202.8016	, thence a line runs at bearing	268.61109	for	50.52	meters, to a point

Latitude - 689765.6639	Longitude - 448253.3094	, thence a line runs at bearing	267.51235	for	50.42	meters, to a point
Latitude - 689767.8522	Longitude - 448303.6789	, thence a line runs at bearing	257.42537	for	51.00	meters, to a point
Latitude - 689778.955	Longitude - 448353.4535	, thence a line runs at bearing	248.53096	for	49.31	meters, to a point
Latitude - 689797.0015	Longitude - 448399.3399	, thence a line runs at bearing	266.97613	for	50.27	meters, to a point
Latitude - 689799.6535	Longitude - 448449.5429	, thence a line runs at bearing	282.53944	for	49.32	meters, to a point
Latitude - 689788.9459	Longitude - 448497.6849	, thence a line runs at bearing	291.55961	for	49.53	meters, to a point
Latitude - 689770.744	Longitude - 448543.7525	, thence a line runs at bearing	323.66721	for	51.90	meters, to a point
Latitude - 689728.9368	Longitude - 448574.4998	, thence a line runs at bearing	325.33016	for	51.83	meters, to a point
Latitude - 689686.3061	Longitude - 448603.9855	, thence a line runs at bearing	293.60144	for	49.60	meters, to a point
Latitude - 689666.4462	Longitude - 448649.4399	, thence a line runs at bearing	288.06078	for	54.12	meters, to a point
Latitude - 689649.6667	Longitude - 448700.8961	, thence a line runs at bearing	274.17895	for	52.00	meters, to a point
Latitude - 689645.8777	Longitude - 448752.7533	, thence a line runs at bearing	207.39901	for	48.58	meters, to a point
Latitude - 689689.0094	Longitude - 448775.1097	, thence a line runs at bearing	194.68739	for	46.20	meters, to a point
Latitude - 689733.6979	Longitude - 448786.823	, thence a line runs at bearing	209.46089	for	51.74	meters, to a point
Latitude - 689778.7451	Longitude - 448812.2689	, thence a line runs at bearing	230.38998	for	49.77	meters, to a point
Latitude - 689810.475	Longitude - 448850.6101	, thence a line runs at bearing	215.68248	for	48.86	meters, to a point
Latitude - 689850.1638	Longitude - 448879.111	, thence a line runs at bearing	197.12714	for	14.84	meters, to a point
Latitude - 689864.3461	Longitude - 448883.4814	, thence a line runs at bearing	272.54172	for	43.48	meters, to a point
Latitude - 689862.4178	Longitude - 448926.9208	, thence a line runs at bearing	271.74577	for	51.98	meters, to a point
Latitude - 689860.8341	Longitude - 448978.8816	, thence a line runs at bearing	261.7617	for	50.84	meters, to a point
Latitude - 689868.1194	Longitude - 449029.1998	, thence a line runs at bearing	242.00381	for	50.92	meters, to a point
Latitude - 689892.0233	Longitude - 449074.1637	, thence a line runs at bearing	239.41	for	49.09	meters, to a point
Latitude - 689917.0043	Longitude - 449116.4211	, thence a line runs at bearing	266.083	for	48.62	meters, to a point
Latitude - 689920.3256	Longitude - 449164.9276	, thence a line runs at bearing	350.94267	for	48.80	meters, to a point
Latitude - 689872.1361	Longitude - 449172.6095	, thence a line runs at bearing	333.60961	for	49.00	meters, to a point
Latitude - 689828.2429	Longitude - 449194.3891	, thence a line runs at bearing	306.31394	for	51.77	meters, to a point
Latitude - 689797.5828	Longitude - 449236.1065	, thence a line runs at bearing	303.90212	for	49.75	meters, to a point
Latitude - 689769.8325	Longitude - 449277.4	, thence a line runs at bearing	301.42121	for	47.97	meters, to a point
Latitude - 689744.8253	Longitude - 449318.3343	, thence a line runs at bearing	305.78824	for	50.32	meters, to a point
Latitude - 689715.3983	Longitude - 449359.1535	, thence a line runs at bearing	280.46617	for	50.07	meters, to a point
Latitude - 689706.3027	Longitude - 449408.3912	, thence a line runs at bearing	286.96516	for	49.68	meters, to a point
Latitude - 689691.8067	Longitude - 449455.9088	, thence a line runs at bearing	289.22563	for	46.60	meters, to a point
Latitude - 689676.4613	Longitude - 449499.9114	, thence a line runs at bearing	286.29282	for	51.08	meters, to a point
Latitude - 689662.1308	Longitude - 449548.9407	, thence a line runs at bearing	245.05641	for	49.30	meters, to a point
Latitude - 689682.9219	Longitude - 449593.6422	, thence a line runs at bearing	238.73858	for	48.93	meters, to a point

Latitude - 689708.3114	Longitude - 449635.464	, thence a line runs at bearing	238.62354	for	52.21	meters, to a point
Latitude - 689735.4963	Longitude - 449680.0412	, thence a line runs at bearing	221.12683	for	49.86	meters, to a point
Latitude - 689773.0505	Longitude - 449712.8328	, thence a line runs at bearing	206.64879	for	51.83	meters, to a point
Latitude - 689819.3785	Longitude - 449736.0815	, thence a line runs at bearing	202.50683	for	47.92	meters, to a point
Latitude - 689863.6446	Longitude - 449754.4233	, thence a line runs at bearing	240.65351	for	51.40	meters, to a point
Latitude - 689888.837	Longitude - 449799.2304	, thence a line runs at bearing	216.09252	for	51.37	meters, to a point
Latitude - 689930.35	Longitude - 449829.4939	, thence a line runs at bearing	260.27627	for	50.93	meters, to a point
Latitude - 689938.952	Longitude - 449879.6925	, thence a line runs at bearing	274.73052	for	50.18	meters, to a point
Latitude - 689934.8135	Longitude - 449929.7038	, thence a line runs at bearing	262.65528	for	47.38	meters, to a point
Latitude - 689940.8701	Longitude - 449976.6919	, thence a line runs at bearing	276.45791	for	48.23	meters, to a point
Latitude - 689935.4455	Longitude - 450024.616	, thence a line runs at bearing	276.20745	for	56.14	meters, to a point
Latitude - 689929.3748	Longitude - 450080.4302	, thence a line runs at bearing	268.68117	for	54.73	meters, to a point
Latitude - 689930.6345	Longitude - 450135.1473	, thence a line runs at bearing	285.16943	for	49.70	meters, to a point
Latitude - 689917.6305	Longitude - 450183.1111	, thence a line runs at bearing	296.26696	for	49.48	meters, to a point
Latitude - 689895.7343	Longitude - 450227.4791	, thence a line runs at bearing	305.04695	for	49.42	meters, to a point
Latitude - 689867.3553	Longitude - 450267.9379	, thence a line runs at bearing	275.12781	for	50.34	meters, to a point
Latitude - 689862.8558	Longitude - 450318.0789	, thence a line runs at bearing	313.48014	for	51.65	meters, to a point
Latitude - 689827.3168	Longitude - 450355.5552	, thence a line runs at bearing	317.43816	for	49.58	meters, to a point
Latitude - 689790.7992	Longitude - 450389.09	, thence a line runs at bearing	314.99082	for	49.45	meters, to a point
Latitude - 689755.837	Longitude - 450424.0634	, thence a line runs at bearing	292.59724	for	49.25	meters, to a point
Latitude - 689736.9144	Longitude - 450469.5282	, thence a line runs at bearing	281.04552	for	50.47	meters, to a point
Latitude - 689727.2451	Longitude - 450519.0623	, thence a line runs at bearing	262.03559	for	50.52	meters, to a point
Latitude - 689734.2447	Longitude - 450569.0925	, thence a line runs at bearing	238.27213	for	48.81	meters, to a point
Latitude - 689759.9131	Longitude - 450610.608	, thence a line runs at bearing	263.01178	for	50.53	meters, to a point
Latitude - 689766.0603	Longitude - 450660.7582	, thence a line runs at bearing	319.23082	for	50.09	meters, to a point
Latitude - 689728.1259	Longitude - 450693.4667	, thence a line runs at bearing	328.45568	for	49.31	meters, to a point
Latitude - 689686.1017	Longitude - 450719.2639	, thence a line runs at bearing	0.9184493	for	53.74	meters, to a point
Latitude - 689632.3694	Longitude - 450718.4025	, thence a line runs at bearing	27.551033	for	52.33	meters, to a point
Latitude - 689585.977	Longitude - 450694.1996	, thence a line runs at bearing	19.124046	for	52.12	meters, to a point
Latitude - 689536.7339	Longitude - 450677.1245	, thence a line runs at bearing	35.806315	for	50.33	meters, to a point
Latitude - 689495.9148	Longitude - 450647.678	, thence a line runs at bearing	30.907113	for	48.97	meters, to a point
Latitude - 689453.8967	Longitude - 450622.5236	, thence a line runs at bearing	45.627747	for	51.71	meters, to a point
Latitude - 689417.7353	Longitude - 450585.561	, thence a line runs at bearing	54.938432	for	49.56	meters, to a point
Latitude - 689389.2677	Longitude - 450544.9979	, thence a line runs at bearing	43.604258	for	48.98	meters, to a point
Latitude - 689353.7987	Longitude - 450511.2162	, thence a line runs at bearing	32.578125	for	52.97	meters, to a point

Latitude - 689309.1613	Longitude - 450482.6934	, thence a line runs at bearing	28.307978	for	51.96	meters, to a point
Latitude - 689263.4179	Longitude - 450458.0549	, thence a line runs at bearing	39.967035	for	48.28	meters, to a point
Latitude - 689226.4177	Longitude - 450427.0443	, thence a line runs at bearing	40.609848	for	48.98	meters, to a point
Latitude - 689189.2328	Longitude - 450395.1619	, thence a line runs at bearing	47.137774	for	50.48	meters, to a point
Latitude - 689154.8971	Longitude - 450358.1634	, thence a line runs at bearing	52.311687	for	50.79	meters, to a point
Latitude - 689123.8442	Longitude - 450317.9687	, thence a line runs at bearing	26.660223	for	47.20	meters, to a point
Latitude - 689081.6653	Longitude - 450296.7916	, thence a line runs at bearing	18.300443	for	50.72	meters, to a point
Latitude - 689033.5147	Longitude - 450280.8669	, thence a line runs at bearing	341.68293	for	51.68	meters, to a point
Latitude - 688984.4564	Longitude - 450297.1076	, thence a line runs at bearing	353.2803	for	53.58	meters, to a point
Latitude - 688931.2463	Longitude - 450303.3769	, thence a line runs at bearing	329.63317	for	53.26	meters, to a point
Latitude - 688885.2923	Longitude - 450330.3022	, thence a line runs at bearing	322.1419	for	49.70	meters, to a point
Latitude - 688846.053	Longitude - 450360.8031	, thence a line runs at bearing	319.0593	for	46.81	meters, to a point
Latitude - 688810.6961	Longitude - 450391.4742	, thence a line runs at bearing	355.22923	for	52.31	meters, to a point
Latitude - 688758.5624	Longitude - 450395.8252	, thence a line runs at bearing	340.59654	for	48.98	meters, to a point
Latitude - 688712.3673	Longitude - 450412.0962	, thence a line runs at bearing	355.54811	for	48.33	meters, to a point
Latitude - 688664.1815	Longitude - 450415.8478	, thence a line runs at bearing	15.227866	for	47.52	meters, to a point
Latitude - 688618.3257	Longitude - 450403.3651	, thence a line runs at bearing	13.044161	for	49.32	meters, to a point
Latitude - 688570.2823	Longitude - 450392.2344	, thence a line runs at bearing	4.2648577	for	47.42	meters, to a point
Latitude - 688522.9921	Longitude - 450388.7078	, thence a line runs at bearing	7.1272847	for	47.25	meters, to a point
Latitude - 688476.1024	Longitude - 450382.8447	, thence a line runs at bearing	353.06337	for	49.56	meters, to a point
Latitude - 688426.9046	Longitude - 450388.8302	, thence a line runs at bearing	358.17148	for	52.08	meters, to a point
Latitude - 688374.8474	Longitude - 450390.4921	, thence a line runs at bearing	343.67074	for	52.45	meters, to a point
Latitude - 688324.5117	Longitude - 450405.2392	, thence a line runs at bearing	355.03023	for	48.97	meters, to a point
Latitude - 688275.7232	Longitude - 450409.4817	, thence a line runs at bearing	17.869626	for	41.57	meters, to a point
Latitude - 688236.1594	Longitude - 450396.7261	, thence a line runs at bearing	15.610373	for	48.46	meters, to a point
Latitude - 688189.4887	Longitude - 450383.6863	, thence a line runs at bearing	23.788029	for	47.24	meters, to a point
Latitude - 688146.261	Longitude - 450364.6314	, thence a line runs at bearing	24.35032	for	49.82	meters, to a point
Latitude - 688100.8756	Longitude - 450344.0911	, thence a line runs at bearing	13.454095	for	47.47	meters, to a point
Latitude - 688054.7036	Longitude - 450333.0453	, thence a line runs at bearing	25.930137	for	45.46	meters, to a point
Latitude - 688013.8208	Longitude - 450313.1671	, thence a line runs at bearing	35.441673	for	46.99	meters, to a point
Latitude - 687975.5387	Longitude - 450285.9195	, thence a line runs at bearing	18.329416	for	49.31	meters, to a point
Latitude - 687928.7314	Longitude - 450270.4128	, thence a line runs at bearing	25.728265	for	47.14	meters, to a point
Latitude - 687886.2646	Longitude - 450249.9491	, thence a line runs at bearing	12.452102	for	48.09	meters, to a point
Latitude - 687839.3046	Longitude - 450239.5795	, thence a line runs at bearing	17.930441	for	48.68	meters, to a point
Latitude - 687792.9878	Longitude - 450224.5924	, thence a line runs at bearing	11.835974	for	52.84	meters, to a point

Latitude - 687741.2748	Longitude - 450213.7551	, thence a line runs at bearing	353.92218	for	51.09	meters, to a point
Latitude - 687690.4745	Longitude - 450219.1642	, thence a line runs at bearing	33.309608	for	51.23	meters, to a point
Latitude - 687647.6622	Longitude - 450191.0315	, thence a line runs at bearing	28.469851	for	48.71	meters, to a point
Latitude - 687604.8457	Longitude - 450167.8132	, thence a line runs at bearing	61.627617	for	51.10	meters, to a point
Latitude - 687580.561	Longitude - 450122.8478	, thence a line runs at bearing	87.613967	for	48.42	meters, to a point
Latitude - 687578.5452	Longitude - 450074.4704	, thence a line runs at bearing	83.68386	for	49.48	meters, to a point
Latitude - 687573.1019	Longitude - 450025.2926	, thence a line runs at bearing	87.621547	for	49.66	meters, to a point
Latitude - 687571.0409	Longitude - 449975.6726	, thence a line runs at bearing	96.018448	for	52.03	meters, to a point
Latitude - 687576.4965	Longitude - 449923.9263	, thence a line runs at bearing	116.0457	for	48.64	meters, to a point
Latitude - 687597.8548	Longitude - 449880.2238	, thence a line runs at bearing	113.09853	for	49.98	meters, to a point
Latitude - 687617.4637	Longitude - 449834.2481	, thence a line runs at bearing	117.7858	for	52.56	meters, to a point
Latitude - 687641.9657	Longitude - 449787.748	, thence a line runs at bearing	127.20253	for	50.02	meters, to a point
Latitude - 687672.2067	Longitude - 449747.9106	, thence a line runs at bearing	119.4077	for	49.54	meters, to a point
Latitude - 687696.5297	Longitude - 449704.7578	, thence a line runs at bearing	93.017086	for	48.86	meters, to a point
Latitude - 687699.1013	Longitude - 449655.9671	, thence a line runs at bearing	52.184356	for	49.80	meters, to a point
Latitude - 687668.567	Longitude - 449616.6247	, thence a line runs at bearing	28.084443	for	49.05	meters, to a point
Latitude - 687625.2965	Longitude - 449593.5355	, thence a line runs at bearing	17.134769	for	49.33	meters, to a point
Latitude - 687578.1548	Longitude - 449579.0015	, thence a line runs at bearing	348.12115	for	47.65	meters, to a point
Latitude - 687531.5296	Longitude - 449588.809	, thence a line runs at bearing	355.92231	for	50.25	meters, to a point
Latitude - 687481.4072	Longitude - 449592.3822	, thence a line runs at bearing	13.289991	for	49.43	meters, to a point
Latitude - 687433.2991	Longitude - 449581.0188	, thence a line runs at bearing	322.50095	for	61.49	meters, to a point
Latitude - 687384.519	Longitude - 449618.4478	, thence a line runs at bearing	321.2607	for	49.81	meters, to a point
Latitude - 687345.668	Longitude - 449649.6171	, thence a line runs at bearing	338.8677	for	51.15	meters, to a point
Latitude - 687297.9605	Longitude - 449668.0568	, thence a line runs at bearing	5.4957877	for	48.85	meters, to a point
Latitude - 687249.337	Longitude - 449663.3785	, thence a line runs at bearing	8.0020283	for	49.60	meters, to a point
Latitude - 687200.2244	Longitude - 449656.4744	, thence a line runs at bearing	1.5998854	for	53.11	meters, to a point
Latitude - 687147.132	Longitude - 449654.9915	, thence a line runs at bearing	48.01599	for	43.50	meters, to a point
Latitude - 687118.0371	Longitude - 449622.6602	, thence a line runs at bearing	40.347355	for	46.88	meters, to a point
Latitude - 687082.3061	Longitude - 449592.3073	, thence a line runs at bearing	27.224897	for	35.23	meters, to a point
Latitude - 687050.9826	Longitude - 449576.192	, thence a line runs at bearing	19.428251	for	55.75	meters, to a point
Latitude - 686998.4054	Longitude - 449557.6475	, thence a line runs at bearing	20.63679	for	46.49	meters, to a point
Latitude - 686954.8976	Longitude - 449541.2621	, thence a line runs at bearing	5.1147474	for	52.83	meters, to a point
Latitude - 686902.2805	Longitude - 449536.5525	, thence a line runs at bearing	24.018614	for	47.75	meters, to a point
Latitude - 686858.664	Longitude - 449517.1162	, thence a line runs at bearing	38.220696	for	48.52	meters, to a point
Latitude - 686820.5422	Longitude - 449487.095	, thence a line runs at bearing	29.737198	for	49.67	meters, to a point

Latitude - 686777.4121	Longitude - 449462.4569	, thence a line runs at bearing	4.4867724	for	50.46	meters, to a point
Latitude - 686727.111	Longitude - 449458.5098	, thence a line runs at bearing	350.51714	for	48.43	meters, to a point
Latitude - 686679.3384	Longitude - 449466.4895	, thence a line runs at bearing	334.10734	for	49.73	meters, to a point
Latitude - 686634.6023	Longitude - 449488.2051	, thence a line runs at bearing	339.12837	for	48.92	meters, to a point
Latitude - 686588.8879	Longitude - 449505.6358	, thence a line runs at bearing	344.91511	for	49.87	meters, to a point
Latitude - 686540.7403	Longitude - 449518.6134	, thence a line runs at bearing	357.74009	for	47.17	meters, to a point
Latitude - 686493.603	Longitude - 449520.4736	, thence a line runs at bearing	331.05208	for	51.17	meters, to a point
Latitude - 686448.8273	Longitude - 449545.24	, thence a line runs at bearing	338.38154	for	71.73	meters, to a point
Latitude - 686382.1456	Longitude - 449571.666	, thence a line runs at bearing	322.23194	for	46.78	meters, to a point
Latitude - 686345.1686	Longitude - 449600.3153	, thence a line runs at bearing	323.35258	for	51.47	meters, to a point
Latitude - 686303.8719	Longitude - 449631.038	, thence a line runs at bearing	329.8698	for	53.40	meters, to a point
Latitude - 686257.6861	Longitude - 449657.8435	, thence a line runs at bearing	331.69868	for	49.85	meters, to a point
Latitude - 686213.7917	Longitude - 449681.4795	, thence a line runs at bearing	326.46974	for	49.56	meters, to a point
Latitude - 686172.4794	Longitude - 449708.8549	, thence a line runs at bearing	334.91207	for	42.74	meters, to a point
Latitude - 686133.7695	Longitude - 449726.978	, thence a line runs at bearing	319.24696	for	47.21	meters, to a point
Latitude - 686098.0045	Longitude - 449757.7984	, thence a line runs at bearing	309.7713	for	52.66	meters, to a point
Latitude - 686064.316	Longitude - 449798.2738	, thence a line runs at bearing	300.94227	for	55.02	meters, to a point
Latitude - 686036.0239	Longitude - 449845.4674	, thence a line runs at bearing	291.63173	for	58.57	meters, to a point
Latitude - 686014.4341	Longitude - 449899.9089	, thence a line runs at bearing	287.51211	for	47.64	meters, to a point
Latitude - 686000.0981	Longitude - 449945.3434	, thence a line runs at bearing	284.41954	for	47.45	meters, to a point
Latitude - 685988.2819	Longitude - 449991.2994	, thence a line runs at bearing	269.98366	for	48.73	meters, to a point
Latitude - 685988.2958	Longitude - 450040.0288	, thence a line runs at bearing	267.54046	for	48.06	meters, to a point
Latitude - 685990.3583	Longitude - 450088.0459	, thence a line runs at bearing	268.32464	for	50.82	meters, to a point
Latitude - 685991.8441	Longitude - 450138.8444	, thence a line runs at bearing	258.18384	for	49.71	meters, to a point
Latitude - 686002.0229	Longitude - 450187.499	, thence a line runs at bearing	279.92627	for	49.80	meters, to a point
Latitude - 685993.4381	Longitude - 450236.5549	, thence a line runs at bearing	262.16545	for	50.80	meters, to a point
Latitude - 686000.3634	Longitude - 450286.8851	, thence a line runs at bearing	253.13681	for	48.26	meters, to a point
Latitude - 686014.3621	Longitude - 450333.0669	, thence a line runs at bearing	232.11665	for	49.53	meters, to a point
Latitude - 686044.7767	Longitude - 450372.1596	, thence a line runs at bearing	240.63695	for	52.34	meters, to a point
Latitude - 686070.4417	Longitude - 450417.7764	, thence a line runs at bearing	258.0851	for	48.14	meters, to a point
Latitude - 686080.3812	Longitude - 450464.882	, thence a line runs at bearing	272.97937	for	50.92	meters, to a point
Latitude - 686077.7346	Longitude - 450515.7325	, thence a line runs at bearing	243.10077	for	21.96	meters, to a point
Latitude - 686087.6696	Longitude - 450535.3161	, thence a line runs at bearing	290.86387	for	46.52	meters, to a point
Latitude - 686071.1026	Longitude - 450578.783	, thence a line runs at bearing	283.93981	for	44.04	meters, to a point
Latitude - 686060.4942	Longitude - 450621.5222	, thence a line runs at bearing	312.71413	for	49.55	meters, to a point

Latitude - 686026.884	Longitude - 450657.9272	, thence a line runs at bearing	332.49105	for	49.73	meters, to a point
Latitude - 685982.7776	Longitude - 450680.8963	, thence a line runs at bearing	351.9933	for	48.97	meters, to a point
Latitude - 685934.2834	Longitude - 450687.7175	, thence a line runs at bearing	18.05101	for	49.06	meters, to a point
Latitude - 685887.6424	Longitude - 450672.517	, thence a line runs at bearing	15.783808	for	49.13	meters, to a point
Latitude - 685840.3605	Longitude - 450659.152	, thence a line runs at bearing	16.564902	for	50.72	meters, to a point
Latitude - 685791.7453	Longitude - 450644.6916	, thence a line runs at bearing	8.8397846	for	49.87	meters, to a point
Latitude - 685742.4665	Longitude - 450637.0278	, thence a line runs at bearing	346.88371	for	48.94	meters, to a point
Latitude - 685694.8027	Longitude - 450648.1338	, thence a line runs at bearing	326.65923	for	54.09	meters, to a point
Latitude - 685649.6158	Longitude - 450677.8621	, thence a line runs at bearing	299.0477	for	19.76	meters, to a point
Latitude - 685640.0203	Longitude - 450695.1389	, thence a line runs at bearing	314.7553	for	8.31	meters, to a point
Latitude - 685634.1686	Longitude - 450701.0408	, thence a line runs at bearing	285.01739	for	50.51	meters, to a point
Latitude - 685621.0812	Longitude - 450749.8244	, thence a line runs at bearing	307.9498	for	50.33	meters, to a point
Latitude - 685590.1277	Longitude - 450789.5147	, thence a line runs at bearing	310.97339	for	49.15	meters, to a point
Latitude - 685557.8975	Longitude - 450826.6261	, thence a line runs at bearing	286.22899	for	54.26	meters, to a point
Latitude - 685542.732	Longitude - 450878.7277	, thence a line runs at bearing	279.60968	for	49.98	meters, to a point
Latitude - 685534.3885	Longitude - 450928.0068	, thence a line runs at bearing	278.1762	for	51.44	meters, to a point
Latitude - 685527.0722	Longitude - 450978.9282	, thence a line runs at bearing	248.00239	for	49.84	meters, to a point
Latitude - 685545.7415	Longitude - 451025.1419	, thence a line runs at bearing	252.48208	for	49.43	meters, to a point
Latitude - 685560.6202	Longitude - 451072.2797	, thence a line runs at bearing	235.51121	for	49.44	meters, to a point
Latitude - 685588.6155	Longitude - 451113.0302	, thence a line runs at bearing	243.09069	for	49.28	meters, to a point
Latitude - 685610.9189	Longitude - 451156.9749	, thence a line runs at bearing	262.78661	for	50.73	meters, to a point
Latitude - 685617.289	Longitude - 451207.3048	, thence a line runs at bearing	286.83525	for	50.56	meters, to a point
Latitude - 685602.6458	Longitude - 451255.6978	, thence a line runs at bearing	304.37941	for	50.95	meters, to a point
Latitude - 685573.8774	Longitude - 451297.7454	, thence a line runs at bearing	300.17262	for	47.36	meters, to a point
Latitude - 685550.0764	Longitude - 451338.6846	, thence a line runs at bearing	285.45081	for	49.36	meters, to a point
Latitude - 685536.9258	Longitude - 451386.2627	, thence a line runs at bearing	281.24334	for	50.30	meters, to a point
Latitude - 685527.1187	Longitude - 451435.5963	, thence a line runs at bearing	264.54936	for	49.23	meters, to a point
Latitude - 685531.7945	Longitude - 451484.5988	, thence a line runs at bearing	255.44039	for	50.30	meters, to a point
Latitude - 685544.4392	Longitude - 451533.2832	, thence a line runs at bearing	250.31582	for	47.18	meters, to a point
Latitude - 685560.3306	Longitude - 451577.7048	, thence a line runs at bearing	255.18284	for	50.68	meters, to a point
Latitude - 685573.2902	Longitude - 451626.6955	, thence a line runs at bearing	258.37491	for	51.66	meters, to a point
Latitude - 685583.7004	Longitude - 451677.2975	, thence a line runs at bearing	267.31401	for	50.91	meters, to a point
Latitude - 685586.0862	Longitude - 451728.1527	, thence a line runs at bearing	288.20589	for	49.18	meters, to a point
Latitude - 685570.7221	Longitude - 451774.8667	, thence a line runs at bearing	298.00662	for	49.45	meters, to a point
Latitude - 685547.5029	Longitude - 451818.5235	, thence a line runs at bearing	313.4777	for	50.97	meters, to a point

Latitude - 685512.4291	Longitude - 451855.5124	, thence a line runs at bearing	306.48244	for	57.05	meters, to a point
Latitude - 685478.5061	Longitude - 451901.3861	, thence a line runs at bearing	305.72355	for	55.64	meters, to a point
Latitude - 685446.02	Longitude - 451946.5561	, thence a line runs at bearing	303.67841	for	50.14	meters, to a point
Latitude - 685418.216	Longitude - 451988.2805	, thence a line runs at bearing	309.84436	for	49.51	meters, to a point
Latitude - 685386.4957	Longitude - 452026.2925	, thence a line runs at bearing	309.20227	for	49.23	meters, to a point
Latitude - 685355.3775	Longitude - 452064.4441	, thence a line runs at bearing	304.56949	for	52.48	meters, to a point
Latitude - 685325.5988	Longitude - 452107.66	, thence a line runs at bearing	272.95017	for	52.87	meters, to a point
Latitude - 685322.8778	Longitude - 452160.4584	, thence a line runs at bearing	256.73269	for	51.02	meters, to a point
Latitude - 685334.5864	Longitude - 452210.1158	, thence a line runs at bearing	261.33388	for	51.14	meters, to a point
Latitude - 685342.2916	Longitude - 452260.6694	, thence a line runs at bearing	273.92245	for	41.40	meters, to a point
Latitude - 685339.4598	Longitude - 452301.9692	, thence a line runs at bearing	285.4574	for	50.77	meters, to a point
Latitude - 685325.9289	Longitude - 452350.9013	, thence a line runs at bearing	285.88303	for	49.51	meters, to a point
Latitude - 685312.3806	Longitude - 452398.5165	, thence a line runs at bearing	288.84185	for	48.98	meters, to a point
Latitude - 685296.5632	Longitude - 452444.8688	, thence a line runs at bearing	307.5219	for	52.01	meters, to a point
Latitude - 685264.8869	Longitude - 452486.1175	, thence a line runs at bearing	308.46036	for	48.85	meters, to a point
Latitude - 685234.501	Longitude - 452524.3721	, thence a line runs at bearing	305.47561	for	49.39	meters, to a point
Latitude - 685205.8369	Longitude - 452564.5939	, thence a line runs at bearing	307.75295	for	55.83	meters, to a point
Latitude - 685171.6565	Longitude - 452608.7338	, thence a line runs at bearing	306.39788	for	49.16	meters, to a point
Latitude - 685142.4834	Longitude - 452648.3063	, thence a line runs at bearing	305.33816	for	51.66	meters, to a point
Latitude - 685112.6041	Longitude - 452690.4468	, thence a line runs at bearing	287.81478	for	50.92	meters, to a point
Latitude - 685097.0263	Longitude - 452738.923	, thence a line runs at bearing	274.50626	for	43.97	meters, to a point
Latitude - 685093.5719	Longitude - 452782.7541	, thence a line runs at bearing	267.56633	for	50.11	meters, to a point
Latitude - 685095.6998	Longitude - 452832.821	, thence a line runs at bearing	272.88982	for	50.24	meters, to a point
Latitude - 685093.167	Longitude - 452882.9956	, thence a line runs at bearing	300.43265	for	52.11	meters, to a point
Latitude - 685066.7696	Longitude - 452927.9302	, thence a line runs at bearing	312.41369	for	47.93	meters, to a point
Latitude - 685034.4405	Longitude - 452963.3181	, thence a line runs at bearing	345.75536	for	48.12	meters, to a point
Latitude - 684987.7958	Longitude - 452975.1597	, thence a line runs at bearing	350.32099	for	51.27	meters, to a point
Latitude - 684937.2529	Longitude - 452983.7801	, thence a line runs at bearing	326.51343	for	54.49	meters, to a point
Latitude - 684891.8077	Longitude - 453013.8443	, thence a line runs at bearing	297.29447	for	44.02	meters, to a point
Latitude - 684871.6231	Longitude - 453052.9605	, thence a line runs at bearing	12.459487	for	15.31	meters, to a point
Latitude - 684856.6706	Longitude - 453049.6567	, thence a line runs at bearing	358.13207	for	51.09	meters, to a point
Latitude - 684805.6052	Longitude - 453051.3221	, thence a line runs at bearing	1.5339427	for	49.64	meters, to a point
Latitude - 684755.9876	Longitude - 453049.9934	, thence a line runs at bearing	339.74775	for	48.78	meters, to a point
Latitude - 684710.2192	Longitude - 453066.8803	, thence a line runs at bearing	348.40471	for	39.11	meters, to a point
Latitude - 684671.9079	Longitude - 453074.7412	, thence a line runs at bearing	300.7906	for	40.71	meters, to a point

Latitude - 684651.0689	Longitude - 453109.712	, thence a line runs at bearing	354.73751	for	53.93	meters, to a point
Latitude - 684597.3693	Longitude - 453114.6581	, thence a line runs at bearing	333.43066	for	66.94	meters, to a point
Latitude - 684537.4971	Longitude - 453144.5998	, thence a line runs at bearing	340.895	for	47.38	meters, to a point
Latitude - 684492.7308	Longitude - 453160.1059	, thence a line runs at bearing	308.76194	for	63.46	meters, to a point
Latitude - 684452.9964	Longitude - 453209.5928	, thence a line runs at bearing	288.67391	for	58.42	meters, to a point
Latitude - 684434.2909	Longitude - 453264.9388	, thence a line runs at bearing	279.03639	for	45.12	meters, to a point
Latitude - 684427.2041	Longitude - 453309.4999	, thence a line runs at bearing	264.81838	for	49.73	meters, to a point
Latitude - 684431.6958	Longitude - 453359.0314	, thence a line runs at bearing	258.39718	for	50.71	meters, to a point
Latitude - 684441.8952	Longitude - 453408.7066	, thence a line runs at bearing	257.4138	for	48.68	meters, to a point
Latitude - 684452.504	Longitude - 453456.2214	, thence a line runs at bearing	273.60237	for	50.33	meters, to a point
Latitude - 684449.3417	Longitude - 453506.4516	, thence a line runs at bearing	283.56862	for	51.00	meters, to a point
Latitude - 684437.3772	Longitude - 453556.0257	, thence a line runs at bearing	291.9128	for	49.38	meters, to a point
Latitude - 684418.9484	Longitude - 453601.8392	, thence a line runs at bearing	288.49388	for	49.16	meters, to a point
Latitude - 684403.3543	Longitude - 453648.4616	, thence a line runs at bearing	305.63088	for	49.81	meters, to a point
Latitude - 684374.3388	Longitude - 453688.9439	, thence a line runs at bearing	294.89545	for	48.99	meters, to a point
Latitude - 684353.715	Longitude - 453733.3833	, thence a line runs at bearing	290.52718	for	49.47	meters, to a point
Latitude - 684336.37	Longitude - 453779.7076	, thence a line runs at bearing	290.09133	for	49.09	meters, to a point
Latitude - 684319.5069	Longitude - 453825.8098	, thence a line runs at bearing	293.76165	for	49.69	meters, to a point
Latitude - 684299.4848	Longitude - 453871.2884	, thence a line runs at bearing	298.55271	for	50.63	meters, to a point
Latitude - 684275.2846	Longitude - 453915.762	, thence a line runs at bearing	302.74264	for	49.28	meters, to a point
Latitude - 684248.6313	Longitude - 453957.2109	, thence a line runs at bearing	320.77578	for	52.83	meters, to a point
Latitude - 684207.7056	Longitude - 453990.6179	, thence a line runs at bearing	329.42705	for	49.27	meters, to a point
Latitude - 684165.2856	Longitude - 454015.678	, thence a line runs at bearing	320.54816	for	50.30	meters, to a point
Latitude - 684126.446	Longitude - 454047.6401	, thence a line runs at bearing	308.07043	for	47.98	meters, to a point
Latitude - 684096.8584	Longitude - 454085.4147	, thence a line runs at bearing	337.13115	for	49.75	meters, to a point
Latitude - 684051.0144	Longitude - 454104.7506	, thence a line runs at bearing	341.24929	for	48.93	meters, to a point
Latitude - 684004.6822	Longitude - 454120.4789	, thence a line runs at bearing	336.94432	for	30.37	meters, to a point
Latitude - 683976.7363	Longitude - 454132.3733	, thence a line runs at bearing	349.42054	for	19.51	meters, to a point
Latitude - 683957.5532	Longitude - 454135.9562	, thence a line runs at bearing	353.54157	for	49.45	meters, to a point
Latitude - 683908.4122	Longitude - 454141.519	, thence a line runs at bearing	357.72146	for	49.64	meters, to a point
Latitude - 683858.8105	Longitude - 454143.4926	, thence a line runs at bearing	350.37381	for	50.40	meters, to a point
Latitude - 683809.1205	Longitude - 454151.9204	, thence a line runs at bearing	353.93814	for	49.69	meters, to a point
Latitude - 683759.7109	Longitude - 454157.1675	, thence a line runs at bearing	349.15708	for	5.06	meters, to a point
Latitude - 683754.7437	Longitude - 454158.1189	, thence a line runs at bearing	340.87611	for	11.66	meters, to a point
Latitude - 683743.7236	Longitude - 454161.9401	, thence a line runs at bearing	328.05632	for	34.29	meters, to a point

Latitude - 682418.0947	Longitude - 454662.4707	, thence a line runs at bearing	288.46487	for	23.72	meters, to a point
Latitude - 682410.5816	Longitude - 454684.9707	, thence a line runs at bearing	312.15816	for	19.31	meters, to a point
Latitude - 682397.6234	Longitude - 454699.2827	, thence a line runs at bearing	8.5817184	for	13.78	meters, to a point
Latitude - 682383.9963	Longitude - 454697.2262	, thence a line runs at bearing	68.809475	for	13.17	meters, to a point
Latitude - 682379.2357	Longitude - 454684.9466	, thence a line runs at bearing	57.44624	for	20.24	meters, to a point
Latitude - 682368.3459	Longitude - 454667.8884	, thence a line runs at bearing	50.507589	for	20.34	meters, to a point
Latitude - 682355.4107	Longitude - 454652.1925	, thence a line runs at bearing	64.19626	for	25.01	meters, to a point
Latitude - 682344.5251	Longitude - 454629.6783	, thence a line runs at bearing	81.725225	for	28.26	meters, to a point
Latitude - 682340.458	Longitude - 454601.7133	, thence a line runs at bearing	96.379154	for	30.88	meters, to a point
Latitude - 682343.8888	Longitude - 454571.0262	, thence a line runs at bearing	98.167652	for	19.29	meters, to a point
Latitude - 682346.6293	Longitude - 454551.9324	, thence a line runs at bearing	106.42095	for	24.17	meters, to a point
Latitude - 682353.4615	Longitude - 454528.7498	, thence a line runs at bearing	115.48923	for	15.86	meters, to a point
Latitude - 682360.2869	Longitude - 454514.4332	, thence a line runs at bearing	123.04651	for	16.26	meters, to a point
Latitude - 682369.156	Longitude - 454500.8001	, thence a line runs at bearing	95.750155	for	13.71	meters, to a point
Latitude - 682370.5294	Longitude - 454487.1612	, thence a line runs at bearing	53.196997	for	17.04	meters, to a point
Latitude - 682360.3185	Longitude - 454473.5134	, thence a line runs at bearing	31.49484	for	14.38	meters, to a point
Latitude - 682348.0585	Longitude - 454466.002	, thence a line runs at bearing	348.34551	for	20.18	meters, to a point
Latitude - 682328.2937	Longitude - 454470.0787	, thence a line runs at bearing	321.36139	for	13.09	meters, to a point
Latitude - 682318.0659	Longitude - 454478.2548	, thence a line runs at bearing	336.0642	for	20.14	meters, to a point
Latitude - 682299.6609	Longitude - 454486.4245	, thence a line runs at bearing	315.02059	for	16.39	meters, to a point
Latitude - 682288.0676	Longitude - 454498.0095	, thence a line runs at bearing	330.27895	for	21.98	meters, to a point
Latitude - 682268.979	Longitude - 454508.9067	, thence a line runs at bearing	333.46022	for	25.91	meters, to a point
Latitude - 682245.8013	Longitude - 454520.4828	, thence a line runs at bearing	346.89969	for	20.99	meters, to a point
Latitude - 682225.3546	Longitude - 454525.241	, thence a line runs at bearing	21.430895	for	16.83	meters, to a point
Latitude - 682209.6864	Longitude - 454519.0909	, thence a line runs at bearing	38.994905	for	22.78	meters, to a point
Latitude - 682191.9802	Longitude - 454504.7553	, thence a line runs at bearing	81.685155	for	23.44	meters, to a point
Latitude - 682188.5909	Longitude - 454481.5648	, thence a line runs at bearing	104.41424	for	27.46	meters, to a point
Latitude - 682195.4258	Longitude - 454454.9722	, thence a line runs at bearing	87.660302	for	16.38	meters, to a point
Latitude - 682194.757	Longitude - 454438.6037	, thence a line runs at bearing	43.519775	for	17.84	meters, to a point
Latitude - 682181.8192	Longitude - 454426.3177	, thence a line runs at bearing	20.284539	for	13.80	meters, to a point
Latitude - 682168.8757	Longitude - 454421.5338	, thence a line runs at bearing	28.8751	for	15.56	meters, to a point
Latitude - 682155.2528	Longitude - 454414.0212	, thence a line runs at bearing	31.274037	for	21.92	meters, to a point
Latitude - 682136.5167	Longitude - 454402.6411	, thence a line runs at bearing	18.493498	for	28.73	meters, to a point
Latitude - 682109.2664	Longitude - 454393.5267	, thence a line runs at bearing	329.32374	for	16.91	meters, to a point
Latitude - 682094.7225	Longitude - 454402.1541	, thence a line runs at bearing	296.59034	for	27.45	meters, to a point

Latitude - 683714.624	Longitude - 454180.0838	, thence a line runs at bearing	329.68334	for	50.91	meters, to a point
Latitude - 683670.6746	Longitude - 454205.7829	, thence a line runs at bearing	322.46133	for	43.03	meters, to a point
Latitude - 683636.5559	Longitude - 454231.9997	, thence a line runs at bearing	310.2449	for	51.32	meters, to a point
Latitude - 683603.4	Longitude - 454271.1721	, thence a line runs at bearing	320.7393	for	50.46	meters, to a point
Latitude - 683564.3289	Longitude - 454303.1067	, thence a line runs at bearing	338.80589	for	49.94	meters, to a point
Latitude - 683517.7633	Longitude - 454321.1628	, thence a line runs at bearing	342.33609	for	49.24	meters, to a point
Latitude - 683470.8481	Longitude - 454336.1028	, thence a line runs at bearing	337.3849	for	48.96	meters, to a point
Latitude - 683425.6532	Longitude - 454354.9296	, thence a line runs at bearing	351.80354	for	48.98	meters, to a point
Latitude - 683377.1782	Longitude - 454361.9119	, thence a line runs at bearing	351.48263	for	50.02	meters, to a point
Latitude - 683327.7114	Longitude - 454369.3201	, thence a line runs at bearing	345.74728	for	49.45	meters, to a point
Latitude - 683279.779	Longitude - 454381.4958	, thence a line runs at bearing	322.88166	for	52.24	meters, to a point
Latitude - 683238.1232	Longitude - 454413.0208	, thence a line runs at bearing	314.41465	for	51.38	meters, to a point
Latitude - 683202.1617	Longitude - 454449.7247	, thence a line runs at bearing	324.30562	for	49.65	meters, to a point
Latitude - 683161.8422	Longitude - 454478.6912	, thence a line runs at bearing	329.02187	for	50.26	meters, to a point
Latitude - 683118.7547	Longitude - 454504.5584	, thence a line runs at bearing	333.30167	for	49.29	meters, to a point
Latitude - 683074.7155	Longitude - 454526.7062	, thence a line runs at bearing	343.38423	for	49.88	meters, to a point
Latitude - 683026.9206	Longitude - 454540.9688	, thence a line runs at bearing	335.35975	for	48.92	meters, to a point
Latitude - 682982.4566	Longitude - 454561.3638	, thence a line runs at bearing	343.9774	for	48.82	meters, to a point
Latitude - 682935.5332	Longitude - 454574.8389	, thence a line runs at bearing	347.80344	for	48.72	meters, to a point
Latitude - 682887.9082	Longitude - 454585.1328	, thence a line runs at bearing	347.13397	for	51.34	meters, to a point
Latitude - 682837.8545	Longitude - 454596.5654	, thence a line runs at bearing	347.17753	for	52.72	meters, to a point
Latitude - 682786.4479	Longitude - 454608.2659	, thence a line runs at bearing	351.63375	for	48.31	meters, to a point
Latitude - 682738.6494	Longitude - 454615.2954	, thence a line runs at bearing	1.5234765	for	51.01	meters, to a point
Latitude - 682687.6605	Longitude - 454613.9393	, thence a line runs at bearing	2.3163583	for	50.29	meters, to a point
Latitude - 682637.4134	Longitude - 454611.9068	, thence a line runs at bearing	352.34468	for	50.87	meters, to a point
Latitude - 682586.9928	Longitude - 454618.6839	, thence a line runs at bearing	341.27985	for	49.04	meters, to a point
Latitude - 682540.5495	Longitude - 454634.4223	, thence a line runs at bearing	352.21791	for	43.31	meters, to a point
Latitude - 682497.6349	Longitude - 454640.2872	, thence a line runs at bearing	337.94087	for	17.43	meters, to a point
Latitude - 682481.4801	Longitude - 454646.8336	, thence a line runs at bearing	26.627992	for	13.72	meters, to a point
Latitude - 682469.219	Longitude - 454640.6862	, thence a line runs at bearing	60.706485	for	12.52	meters, to a point
Latitude - 682463.0945	Longitude - 454629.7696	, thence a line runs at bearing	39.872863	for	15.97	meters, to a point
Latitude - 682450.8366	Longitude - 454619.5302	, thence a line runs at bearing	338.22643	for	14.68	meters, to a point
Latitude - 682437.2037	Longitude - 454624.9757	, thence a line runs at bearing	322.14627	for	15.54	meters, to a point
Latitude - 682424.9306	Longitude - 454634.5142	, thence a line runs at bearing	285.55605	for	12.74	meters, to a point
Latitude - 682421.5139	Longitude - 454646.7874	, thence a line runs at bearing	282.29907	for	16.05	meters, to a point

Latitude - 682082.4377	Longitude - 454426.6966	, thence a line runs at bearing	304.89731	for	36.57	meters, to a point
Latitude - 682061.5172	Longitude - 454456.6884	, thence a line runs at bearing	302.16008	for	41.87	meters, to a point
Latitude - 682039.2297	Longitude - 454492.1351	, thence a line runs at bearing	306.22412	for	54.64	meters, to a point
Latitude - 682006.9412	Longitude - 454536.2129	, thence a line runs at bearing	316.02547	for	18.32	meters, to a point
Latitude - 681993.757	Longitude - 454548.9333	, thence a line runs at bearing	359.11934	for	28.17	meters, to a point
Latitude - 681965.5907	Longitude - 454549.3663	, thence a line runs at bearing	21.164994	for	27.76	meters, to a point
Latitude - 681939.704	Longitude - 454539.3437	, thence a line runs at bearing	21.200022	for	36.53	meters, to a point
Latitude - 681905.6425	Longitude - 454526.1321	, thence a line runs at bearing	11.942448	for	26.46	meters, to a point
Latitude - 681879.7523	Longitude - 454520.6561	, thence a line runs at bearing	11.550064	for	27.35	meters, to a point
Latitude - 681852.9534	Longitude - 454515.1795	, thence a line runs at bearing	23.811277	for	37.23	meters, to a point
Latitude - 681818.8933	Longitude - 454500.1492	, thence a line runs at bearing	27.645861	for	103.04	meters, to a point
Latitude - 681727.6181	Longitude - 454452.3386	, thence a line runs at bearing	32.341504	for	61.27	meters, to a point
Latitude - 681675.8545	Longitude - 454419.5625	, thence a line runs at bearing	30.018603	for	30.94	meters, to a point
Latitude - 681649.0634	Longitude - 454404.083	, thence a line runs at bearing	77.52563	for	37.73	meters, to a point
Latitude - 681640.9147	Longitude - 454367.2485	, thence a line runs at bearing	51.777466	for	22.01	meters, to a point
Latitude - 681627.2994	Longitude - 454349.9605	, thence a line runs at bearing	24.290027	for	29.89	meters, to a point
Latitude - 681600.0516	Longitude - 454337.6634	, thence a line runs at bearing	9.8584833	for	37.34	meters, to a point
Latitude - 681563.2591	Longitude - 454331.2695	, thence a line runs at bearing	354.84557	for	30.11	meters, to a point
Latitude - 681533.2739	Longitude - 454333.9744	, thence a line runs at bearing	351.63401	for	40.41	meters, to a point
Latitude - 681493.2919	Longitude - 454339.8541	, thence a line runs at bearing	1.4093973	for	38.17	meters, to a point
Latitude - 681455.1324	Longitude - 454338.9153	, thence a line runs at bearing	343.33182	for	14.23	meters, to a point
Latitude - 681441.5006	Longitude - 454342.9968	, thence a line runs at bearing	46.915961	for	29.90	meters, to a point
Latitude - 681421.0744	Longitude - 454321.1568	, thence a line runs at bearing	80.779401	for	22.57	meters, to a point
Latitude - 681417.4574	Longitude - 454298.8751	, thence a line runs at bearing	71.458869	for	49.89	meters, to a point
Latitude - 681401.5939	Longitude - 454251.577	, thence a line runs at bearing	79.268969	for	19.44	meters, to a point
Latitude - 681397.9744	Longitude - 454232.478	, thence a line runs at bearing	40.494284	for	16.12	meters, to a point
Latitude - 681385.7167	Longitude - 454222.0111	, thence a line runs at bearing	19.499606	for	16.38	meters, to a point
Latitude - 681370.2751	Longitude - 454216.543	, thence a line runs at bearing	356.94777	for	16.83	meters, to a point
Latitude - 681353.4657	Longitude - 454217.4393	, thence a line runs at bearing	87.383676	for	19.57	meters, to a point
Latitude - 681352.5723	Longitude - 454197.8878	, thence a line runs at bearing	45.898872	for	22.18	meters, to a point
Latitude - 681337.1388	Longitude - 454181.9623	, thence a line runs at bearing	353.36442	for	43.00	meters, to a point
Latitude - 681294.4318	Longitude - 454186.9305	, thence a line runs at bearing	7.1754158	for	21.98	meters, to a point
Latitude - 681272.6281	Longitude - 454184.1856	, thence a line runs at bearing	90.044475	for	23.64	meters, to a point
Latitude - 681272.6464	Longitude - 454160.5427	, thence a line runs at bearing	116.2573	for	34.97	meters, to a point
Latitude - 681288.1166	Longitude - 454129.1823	, thence a line runs at bearing	123.71233	for	32.78	meters, to a point

Latitude - 681306.3094	Longitude - 454101.9161	, thence a line runs at bearing	130.25712	for	38.70	meters, to a point
Latitude - 681331.3182	Longitude - 454072.3819	, thence a line runs at bearing	109.75156	for	51.19	meters, to a point
Latitude - 681348.6187	Longitude - 454024.2001	, thence a line runs at bearing	116.59041	for	33.54	meters, to a point
Latitude - 681363.6336	Longitude - 453994.2035	, thence a line runs at bearing	130.52371	for	28.69	meters, to a point
Latitude - 681382.2765	Longitude - 453972.3938	, thence a line runs at bearing	113.98929	for	22.39	meters, to a point
Latitude - 681391.3782	Longitude - 453951.9407	, thence a line runs at bearing	136.32259	for	28.29	meters, to a point
Latitude - 681411.8365	Longitude - 453932.4058	, thence a line runs at bearing	153.14716	for	37.19	meters, to a point
Latitude - 681445.0127	Longitude - 453915.6089	, thence a line runs at bearing	166.252	for	24.79	meters, to a point
Latitude - 681469.0946	Longitude - 453909.7169	, thence a line runs at bearing	128.06845	for	26.55	meters, to a point
Latitude - 681485.4654	Longitude - 453888.8149	, thence a line runs at bearing	68.465912	for	23.47	meters, to a point
Latitude - 681476.8509	Longitude - 453866.984	, thence a line runs at bearing	32.640673	for	19.41	meters, to a point
Latitude - 681460.5047	Longitude - 453856.5137	, thence a line runs at bearing	30.867414	for	27.51	meters, to a point
Latitude - 681436.8927	Longitude - 453842.4005	, thence a line runs at bearing	15.24282	for	32.95	meters, to a point
Latitude - 681405.0992	Longitude - 453833.7369	, thence a line runs at bearing	342.21187	for	40.09	meters, to a point
Latitude - 681366.9293	Longitude - 453845.9832	, thence a line runs at bearing	336.64199	for	36.63	meters, to a point
Latitude - 681333.3006	Longitude - 453860.5064	, thence a line runs at bearing	345.66859	for	38.46	meters, to a point
Latitude - 681296.0414	Longitude - 453870.0254	, thence a line runs at bearing	338.99107	for	31.64	meters, to a point
Latitude - 681266.5038	Longitude - 453881.3691	, thence a line runs at bearing	309.25844	for	35.21	meters, to a point
Latitude - 681244.2223	Longitude - 453908.632	, thence a line runs at bearing	300.19724	for	22.61	meters, to a point
Latitude - 681232.8498	Longitude - 453928.1741	, thence a line runs at bearing	303.411	for	23.95	meters, to a point
Latitude - 681219.6598	Longitude - 453948.1694	, thence a line runs at bearing	292.05091	for	43.65	meters, to a point
Latitude - 681203.2739	Longitude - 453988.6225	, thence a line runs at bearing	304.89728	for	18.28	meters, to a point
Latitude - 681192.8136	Longitude - 454003.6185	, thence a line runs at bearing	356.67533	for	30.95	meters, to a point
Latitude - 681161.9205	Longitude - 454005.4132	, thence a line runs at bearing	33.29854	for	15.75	meters, to a point
Latitude - 681148.7529	Longitude - 453996.7641	, thence a line runs at bearing	73.199686	for	31.35	meters, to a point
Latitude - 681139.6905	Longitude - 453966.7486	, thence a line runs at bearing	91.679872	for	31.84	meters, to a point
Latitude - 681140.6239	Longitude - 453934.9222	, thence a line runs at bearing	71.39248	for	35.51	meters, to a point
Latitude - 681129.2929	Longitude - 453901.2676	, thence a line runs at bearing	78.165837	for	26.48	meters, to a point
Latitude - 681123.8617	Longitude - 453875.3469	, thence a line runs at bearing	92.364339	for	33.67	meters, to a point
Latitude - 681125.2508	Longitude - 453841.7022	, thence a line runs at bearing	71.089283	for	30.77	meters, to a point
Latitude - 681115.2792	Longitude - 453812.5953	, thence a line runs at bearing	71.624398	for	18.69	meters, to a point
Latitude - 681109.3873	Longitude - 453794.8584	, thence a line runs at bearing	73.427175	for	36.54	meters, to a point
Latitude - 681098.9661	Longitude - 453759.8404	, thence a line runs at bearing	82.329503	for	27.07	meters, to a point
Latitude - 681095.3528	Longitude - 453733.0118	, thence a line runs at bearing	86.182696	for	33.72	meters, to a point
Latitude - 681093.1077	Longitude - 453699.3642	, thence a line runs at bearing	75.756252	for	23.93	meters, to a point

Latitude - 681234.8732	Longitude - 453089.3043	, thence a line runs at bearing	32.602522	for	31.26	meters, to a point
Latitude - 681208.5378	Longitude - 453072.4605	, thence a line runs at bearing	26.992752	for	32.11	meters, to a point
Latitude - 681179.9291	Longitude - 453057.8882	, thence a line runs at bearing	307.48272	for	44.09	meters, to a point
Latitude - 681153.0982	Longitude - 453092.8767	, thence a line runs at bearing	300.74314	for	36.49	meters, to a point
Latitude - 681134.4475	Longitude - 453124.2344	, thence a line runs at bearing	327.95628	for	44.51	meters, to a point
Latitude - 681096.7227	Longitude - 453147.8475	, thence a line runs at bearing	334.42436	for	24.18	meters, to a point
Latitude - 681074.9085	Longitude - 453158.2877	, thence a line runs at bearing	342.58437	for	33.34	meters, to a point
Latitude - 681043.1003	Longitude - 453168.2653	, thence a line runs at bearing	343.88813	for	17.97	meters, to a point
Latitude - 681025.8334	Longitude - 453173.2531	, thence a line runs at bearing	343.23361	for	25.15	meters, to a point
Latitude - 681001.7503	Longitude - 453180.5088	, thence a line runs at bearing	324.08021	for	22.45	meters, to a point
Latitude - 680983.5682	Longitude - 453193.6799	, thence a line runs at bearing	325.03054	for	33.28	meters, to a point
Latitude - 680956.2958	Longitude - 453212.7547	, thence a line runs at bearing	335.92502	for	18.91	meters, to a point
Latitude - 680939.0266	Longitude - 453220.4705	, thence a line runs at bearing	348.72609	for	16.22	meters, to a point
Latitude - 680923.124	Longitude - 453223.6406	, thence a line runs at bearing	37.16162	for	23.36	meters, to a point
Latitude - 680904.5093	Longitude - 453209.5309	, thence a line runs at bearing	54.850721	for	18.92	meters, to a point
Latitude - 680893.6186	Longitude - 453194.0633	, thence a line runs at bearing	65.619783	for	21.97	meters, to a point
Latitude - 680884.5487	Longitude - 453174.0504	, thence a line runs at bearing	61.455427	for	28.48	meters, to a point
Latitude - 680870.9398	Longitude - 453149.0325	, thence a line runs at bearing	48.601909	for	26.08	meters, to a point
Latitude - 680853.6923	Longitude - 453129.4677	, thence a line runs at bearing	33.43421	for	22.31	meters, to a point
Latitude - 680835.0762	Longitude - 453117.1767	, thence a line runs at bearing	27.364903	for	15.85	meters, to a point
Latitude - 680820.999	Longitude - 453109.8907	, thence a line runs at bearing	41.703225	for	16.42	meters, to a point
Latitude - 680808.7419	Longitude - 453098.9687	, thence a line runs at bearing	82.745871	for	17.88	meters, to a point
Latitude - 680806.4845	Longitude - 453081.2346	, thence a line runs at bearing	139.92058	for	22.58	meters, to a point
Latitude - 680823.7591	Longitude - 453066.6987	, thence a line runs at bearing	152.95369	for	22.96	meters, to a point
Latitude - 680844.2104	Longitude - 453056.2574	, thence a line runs at bearing	119.22228	for	17.71	meters, to a point
Latitude - 680852.8542	Longitude - 453040.8052	, thence a line runs at bearing	126.89207	for	18.18	meters, to a point
Latitude - 680863.7687	Longitude - 453026.2643	, thence a line runs at bearing	79.749279	for	10.17	meters, to a point
Latitude - 680861.9595	Longitude - 453016.26	, thence a line runs at bearing	39.875098	for	21.30	meters, to a point
Latitude - 680845.6159	Longitude - 453002.6067	, thence a line runs at bearing	22.44288	for	16.71	meters, to a point
Latitude - 680830.1751	Longitude - 452996.2289	, thence a line runs at bearing	35.28615	for	18.91	meters, to a point
Latitude - 680814.738	Longitude - 452985.3044	, thence a line runs at bearing	66.006399	for	27.88	meters, to a point
Latitude - 680803.401	Longitude - 452959.8335	, thence a line runs at bearing	68.725296	for	31.24	meters, to a point
Latitude - 680792.0669	Longitude - 452930.7252	, thence a line runs at bearing	70.558544	for	23.15	meters, to a point
Latitude - 680784.3614	Longitude - 452908.8946	, thence a line runs at bearing	67.189482	for	31.58	meters, to a point
Latitude - 680772.1188	Longitude - 452879.7855	, thence a line runs at bearing	86.396582	for	21.41	meters, to a point

Latitude - 681087.2201	Longitude - 453676.1712	, thence a line runs at bearing	105.36588	for	29.23	meters, to a point
Latitude - 681094.9652	Longitude - 453647.9875	, thence a line runs at bearing	110.5851	for	27.19	meters, to a point
Latitude - 681104.5252	Longitude - 453622.5333	, thence a line runs at bearing	95.866452	for	22.39	meters, to a point
Latitude - 681106.8142	Longitude - 453600.256	, thence a line runs at bearing	65.199808	for	20.54	meters, to a point
Latitude - 681098.1973	Longitude - 453581.6076	, thence a line runs at bearing	51.979812	for	21.37	meters, to a point
Latitude - 681085.0362	Longitude - 453564.7744	, thence a line runs at bearing	48.800491	for	29.63	meters, to a point
Latitude - 681065.5192	Longitude - 453542.48	, thence a line runs at bearing	33.757536	for	19.66	meters, to a point
Latitude - 681049.1734	Longitude - 453531.5549	, thence a line runs at bearing	29.233354	for	22.38	meters, to a point
Latitude - 681029.6476	Longitude - 453520.6274	, thence a line runs at bearing	38.922187	for	21.01	meters, to a point
Latitude - 681013.3035	Longitude - 453507.429	, thence a line runs at bearing	108.83019	for	22.57	meters, to a point
Latitude - 681020.589	Longitude - 453486.065	, thence a line runs at bearing	118.39389	for	25.83	meters, to a point
Latitude - 681032.8727	Longitude - 453463.341	, thence a line runs at bearing	126.14139	for	20.82	meters, to a point
Latitude - 681045.1518	Longitude - 453446.5277	, thence a line runs at bearing	119.3822	for	16.69	meters, to a point
Latitude - 681053.3405	Longitude - 453431.9846	, thence a line runs at bearing	141.48036	for	34.28	meters, to a point
Latitude - 681080.1604	Longitude - 453410.636	, thence a line runs at bearing	131.20711	for	24.16	meters, to a point
Latitude - 681096.0748	Longitude - 453392.4616	, thence a line runs at bearing	117.0762	for	23.99	meters, to a point
Latitude - 681106.9946	Longitude - 453371.1006	, thence a line runs at bearing	58.881735	for	20.19	meters, to a point
Latitude - 681096.5596	Longitude - 453353.8147	, thence a line runs at bearing	43.279544	for	20.58	meters, to a point
Latitude - 681081.5792	Longitude - 453339.708	, thence a line runs at bearing	71.976131	for	23.43	meters, to a point
Latitude - 681074.3282	Longitude - 453317.4232	, thence a line runs at bearing	122.57331	for	25.35	meters, to a point
Latitude - 681087.9738	Longitude - 453296.0643	, thence a line runs at bearing	155.48927	for	22.98	meters, to a point
Latitude - 681108.8786	Longitude - 453286.5327	, thence a line runs at bearing	172.18546	for	26.60	meters, to a point
Latitude - 681135.2303	Longitude - 453282.9162	, thence a line runs at bearing	174.09347	for	21.92	meters, to a point
Latitude - 681157.038	Longitude - 453280.6601	, thence a line runs at bearing	173.27349	for	26.99	meters, to a point
Latitude - 681183.8436	Longitude - 453277.4986	, thence a line runs at bearing	177.92245	for	24.55	meters, to a point
Latitude - 681208.3759	Longitude - 453276.6086	, thence a line runs at bearing	176.32692	for	35.05	meters, to a point
Latitude - 681243.358	Longitude - 453274.3629	, thence a line runs at bearing	176.32693	for	35.05	meters, to a point
Latitude - 681278.34	Longitude - 453272.1173	, thence a line runs at bearing	127.20682	for	33.09	meters, to a point
Latitude - 681298.3496	Longitude - 453245.7621	, thence a line runs at bearing	103.42702	for	29.44	meters, to a point
Latitude - 681305.1867	Longitude - 453217.1231	, thence a line runs at bearing	111.5304	for	32.25	meters, to a point
Latitude - 681317.022	Longitude - 453187.1241	, thence a line runs at bearing	98.952986	for	23.47	meters, to a point
Latitude - 681320.6747	Longitude - 453163.9388	, thence a line runs at bearing	72.665908	for	39.54	meters, to a point
Latitude - 681308.8931	Longitude - 453126.1916	, thence a line runs at bearing	32.414766	for	32.27	meters, to a point
Latitude - 681281.6495	Longitude - 453108.8924	, thence a line runs at bearing	21.255845	for	23.88	meters, to a point
Latitude - 681259.3962	Longitude - 453100.2359	, thence a line runs at bearing	24.025946	for	26.85	meters, to a point

Latitude - 680770.773	Longitude - 452858.4146	, thence a line runs at bearing	143.1524	for	15.91	meters, to a point
Latitude - 680783.5007	Longitude - 452848.8766	, thence a line runs at bearing	153.46115	for	13.21	meters, to a point
Latitude - 680795.3169	Longitude - 452842.9752	, thence a line runs at bearing	160.59039	for	16.38	meters, to a point
Latitude - 680810.7671	Longitude - 452837.5314	, thence a line runs at bearing	152.12831	for	26.22	meters, to a point
Latitude - 680833.9457	Longitude - 452825.2737	, thence a line runs at bearing	180.04575	for	26.80	meters, to a point
Latitude - 680860.7488	Longitude - 452825.2951	, thence a line runs at bearing	173.70023	for	12.34	meters, to a point
Latitude - 680873.0157	Longitude - 452823.9409	, thence a line runs at bearing	171.79252	for	31.67	meters, to a point
Latitude - 680904.3653	Longitude - 452819.4191	, thence a line runs at bearing	161.28962	for	26.87	meters, to a point
Latitude - 680929.8124	Longitude - 452810.8006	, thence a line runs at bearing	164.08752	for	16.54	meters, to a point
Latitude - 680945.7162	Longitude - 452806.2666	, thence a line runs at bearing	155.16353	for	20.53	meters, to a point
Latitude - 680964.3489	Longitude - 452797.6426	, thence a line runs at bearing	151.88398	for	22.16	meters, to a point
Latitude - 680983.8917	Longitude - 452787.2007	, thence a line runs at bearing	148.1159	for	28.37	meters, to a point
Latitude - 681007.9811	Longitude - 452772.2157	, thence a line runs at bearing	164.68329	for	24.03	meters, to a point
Latitude - 681031.1549	Longitude - 452765.8688	, thence a line runs at bearing	144.36751	for	25.73	meters, to a point
Latitude - 681052.0642	Longitude - 452750.8812	, thence a line runs at bearing	151.95321	for	30.90	meters, to a point
Latitude - 681079.3333	Longitude - 452736.3535	, thence a line runs at bearing	138.38826	for	27.36	meters, to a point
Latitude - 681099.7908	Longitude - 452718.1829	, thence a line runs at bearing	120.78731	for	22.22	meters, to a point
Latitude - 681111.1634	Longitude - 452699.0957	, thence a line runs at bearing	119.53663	for	27.68	meters, to a point
Latitude - 681124.8114	Longitude - 452675.0089	, thence a line runs at bearing	117.4337	for	13.83	meters, to a point
Latitude - 681131.1813	Longitude - 452662.7378	, thence a line runs at bearing	112.13851	for	15.70	meters, to a point
Latitude - 681137.0987	Longitude - 452648.1929	, thence a line runs at bearing	94.727914	for	27.83	meters, to a point
Latitude - 681139.3924	Longitude - 452620.4597	, thence a line runs at bearing	61.924514	for	22.17	meters, to a point
Latitude - 681128.9594	Longitude - 452600.9003	, thence a line runs at bearing	47.423433	for	23.48	meters, to a point
Latitude - 681113.0731	Longitude - 452583.6099	, thence a line runs at bearing	58.30822	for	22.45	meters, to a point
Latitude - 681101.277	Longitude - 452564.5041	, thence a line runs at bearing	60.085366	for	27.29	meters, to a point
Latitude - 681087.6673	Longitude - 452540.8501	, thence a line runs at bearing	50.481736	for	30.67	meters, to a point
Latitude - 681068.1518	Longitude - 452517.1914	, thence a line runs at bearing	60.756771	for	29.72	meters, to a point
Latitude - 681053.6354	Longitude - 452491.2632	, thence a line runs at bearing	69.667073	for	37.83	meters, to a point
Latitude - 681040.4895	Longitude - 452455.788	, thence a line runs at bearing	70.262723	for	36.24	meters, to a point
Latitude - 681028.2512	Longitude - 452421.6776	, thence a line runs at bearing	64.122967	for	37.41	meters, to a point
Latitude - 681011.9238	Longitude - 452388.0184	, thence a line runs at bearing	70.302184	for	49.76	meters, to a point
Latitude - 680995.1529	Longitude - 452341.1734	, thence a line runs at bearing	55.272977	for	32.66	meters, to a point
Latitude - 680976.5487	Longitude - 452314.3325	, thence a line runs at bearing	58.739155	for	36.72	meters, to a point
Latitude - 680957.4938	Longitude - 452282.9445	, thence a line runs at bearing	45.070598	for	19.28	meters, to a point
Latitude - 680943.8762	Longitude - 452269.2932	, thence a line runs at bearing	54.706791	for	17.28	meters, to a point

Latitude - 680933.8932	Longitude - 452255.1902	, thence a line runs at bearing	48.436921	for	16.42	meters, to a point
Latitude - 680923.0001	Longitude - 452242.9052	, thence a line runs at bearing	52.765834	for	24.00	meters, to a point
Latitude - 680908.4783	Longitude - 452223.797	, thence a line runs at bearing	92.054203	for	25.93	meters, to a point
Latitude - 680909.4079	Longitude - 452197.8813	, thence a line runs at bearing	111.34782	for	20.01	meters, to a point
Latitude - 680916.6916	Longitude - 452179.2454	, thence a line runs at bearing	109.16498	for	23.58	meters, to a point
Latitude - 680924.4325	Longitude - 452156.9726	, thence a line runs at bearing	103.79596	for	22.94	meters, to a point
Latitude - 680929.9021	Longitude - 452134.6979	, thence a line runs at bearing	108.4668	for	24.44	meters, to a point
Latitude - 680937.6438	Longitude - 452111.5157	, thence a line runs at bearing	103.36008	for	17.75	meters, to a point
Latitude - 680941.7464	Longitude - 452094.2413	, thence a line runs at bearing	87.757812	for	22.75	meters, to a point
Latitude - 680940.8563	Longitude - 452071.5068	, thence a line runs at bearing	79.750203	for	25.42	meters, to a point
Latitude - 680936.3337	Longitude - 452046.496	, thence a line runs at bearing	77.376552	for	18.64	meters, to a point
Latitude - 680932.2598	Longitude - 452028.3056	, thence a line runs at bearing	58.063011	for	12.87	meters, to a point
Latitude - 680925.4543	Longitude - 452017.3879	, thence a line runs at bearing	8.1834452	for	12.85	meters, to a point
Latitude - 680912.7357	Longitude - 452015.5588	, thence a line runs at bearing	26.63107	for	18.29	meters, to a point
Latitude - 680896.3879	Longitude - 452007.3614	, thence a line runs at bearing	343.33389	for	18.97	meters, to a point
Latitude - 680878.2119	Longitude - 452012.8027	, thence a line runs at bearing	344.93318	for	29.65	meters, to a point
Latitude - 680849.5853	Longitude - 452020.509	, thence a line runs at bearing	333.46198	for	17.27	meters, to a point
Latitude - 680834.1332	Longitude - 452028.226	, thence a line runs at bearing	336.83027	for	20.76	meters, to a point
Latitude - 680815.0464	Longitude - 452036.3946	, thence a line runs at bearing	5.6234273	for	18.71	meters, to a point
Latitude - 680796.422	Longitude - 452034.5608	, thence a line runs at bearing	61.361105	for	21.77	meters, to a point
Latitude - 680785.9888	Longitude - 452015.4559	, thence a line runs at bearing	92.646894	for	20.03	meters, to a point
Latitude - 680786.9137	Longitude - 451995.4509	, thence a line runs at bearing	137.4082	for	15.44	meters, to a point
Latitude - 680798.2794	Longitude - 451985.0025	, thence a line runs at bearing	167.04126	for	24.24	meters, to a point
Latitude - 680821.9069	Longitude - 451979.5656	, thence a line runs at bearing	175.64414	for	23.69	meters, to a point
Latitude - 680845.5315	Longitude - 451977.7661	, thence a line runs at bearing	162.93015	for	24.72	meters, to a point
Latitude - 680869.1604	Longitude - 451970.5105	, thence a line runs at bearing	163.14626	for	26.59	meters, to a point
Latitude - 680894.607	Longitude - 451962.8017	, thence a line runs at bearing	165.29104	for	17.85	meters, to a point
Latitude - 680911.8737	Longitude - 451958.269	, thence a line runs at bearing	153.46208	for	17.27	meters, to a point
Latitude - 680927.3258	Longitude - 451950.552	, thence a line runs at bearing	156.83041	for	20.76	meters, to a point
Latitude - 680946.4127	Longitude - 451942.3834	, thence a line runs at bearing	150.42128	for	22.99	meters, to a point
Latitude - 680966.4107	Longitude - 451931.0328	, thence a line runs at bearing	141.09534	for	30.38	meters, to a point
Latitude - 680990.0493	Longitude - 451911.9556	, thence a line runs at bearing	117.05786	for	25.01	meters, to a point
Latitude - 681001.4247	Longitude - 451889.6858	, thence a line runs at bearing	103.5314	for	23.38	meters, to a point
Latitude - 681006.8947	Longitude - 451866.9565	, thence a line runs at bearing	95.23676	for	25.11	meters, to a point
Latitude - 681009.1865	Longitude - 451841.9512	, thence a line runs at bearing	85.905601	for	31.45	meters, to a point

Latitude - 681006.9406	Longitude - 451810.5768	, thence a line runs at bearing	90.046766	for	15.91	meters, to a point
Latitude - 681006.9536	Longitude - 451794.6631	, thence a line runs at bearing	85.813932	for	12.31	meters, to a point
Latitude - 681006.0551	Longitude - 451782.3861	, thence a line runs at bearing	126.40796	for	21.46	meters, to a point
Latitude - 681018.7893	Longitude - 451765.1189	, thence a line runs at bearing	132.42005	for	14.16	meters, to a point
Latitude - 681028.3379	Longitude - 451754.6691	, thence a line runs at bearing	129.23025	for	22.29	meters, to a point
Latitude - 681042.435	Longitude - 451737.403	, thence a line runs at bearing	137.51222	for	22.19	meters, to a point
Latitude - 681058.8017	Longitude - 451722.4121	, thence a line runs at bearing	146.33438	for	24.58	meters, to a point
Latitude - 681079.256	Longitude - 451708.7886	, thence a line runs at bearing	141.3634	for	23.28	meters, to a point
Latitude - 681097.4395	Longitude - 451694.2538	, thence a line runs at bearing	150.97168	for	14.03	meters, to a point
Latitude - 681109.7109	Longitude - 451687.4437	, thence a line runs at bearing	169.49897	for	19.87	meters, to a point
Latitude - 681129.2483	Longitude - 451683.8223	, thence a line runs at bearing	170.5767	for	16.58	meters, to a point
Latitude - 681145.605	Longitude - 451681.1077	, thence a line runs at bearing	178.74383	for	19.99	meters, to a point
Latitude - 681165.5941	Longitude - 451680.6694	, thence a line runs at bearing	182.29452	for	23.19	meters, to a point
Latitude - 681188.7622	Longitude - 451681.5977	, thence a line runs at bearing	174.72787	for	19.62	meters, to a point
Latitude - 681208.2981	Longitude - 451679.7949	, thence a line runs at bearing	185.24568	for	20.07	meters, to a point
Latitude - 681228.2854	Longitude - 451681.63	, thence a line runs at bearing	182.20979	for	24.09	meters, to a point
Latitude - 681252.362	Longitude - 451682.5591	, thence a line runs at bearing	142.14848	for	15.54	meters, to a point
Latitude - 681264.6357	Longitude - 451673.0209	, thence a line runs at bearing	131.57555	for	26.72	meters, to a point
Latitude - 681282.3694	Longitude - 451653.0298	, thence a line runs at bearing	108.95675	for	16.82	meters, to a point
Latitude - 681287.8339	Longitude - 451637.1207	, thence a line runs at bearing	74.257084	for	25.04	meters, to a point
Latitude - 681281.0393	Longitude - 451613.0175	, thence a line runs at bearing	68.388894	for	38.16	meters, to a point
Latitude - 681266.9854	Longitude - 451577.5414	, thence a line runs at bearing	71.09144	for	15.38	meters, to a point
Latitude - 681262.0001	Longitude - 451562.9878	, thence a line runs at bearing	90.047006	for	16.82	meters, to a point
Latitude - 681262.0139	Longitude - 451546.1649	, thence a line runs at bearing	122.49635	for	23.71	meters, to a point
Latitude - 681274.7505	Longitude - 451526.1697	, thence a line runs at bearing	159.07513	for	22.87	meters, to a point
Latitude - 681296.1088	Longitude - 451518.0031	, thence a line runs at bearing	168.72784	for	25.48	meters, to a point
Latitude - 681321.0989	Longitude - 451513.0222	, thence a line runs at bearing	181.10887	for	24.54	meters, to a point
Latitude - 681345.6302	Longitude - 451513.497	, thence a line runs at bearing	126.89382	for	18.18	meters, to a point
Latitude - 681356.5451	Longitude - 451498.9564	, thence a line runs at bearing	104.9665	for	14.12	meters, to a point
Latitude - 681360.1906	Longitude - 451485.3193	, thence a line runs at bearing	79.271655	for	19.44	meters, to a point
Latitude - 681356.572	Longitude - 451466.22	, thence a line runs at bearing	72.957934	for	24.74	meters, to a point
Latitude - 681349.3228	Longitude - 451442.5711	, thence a line runs at bearing	42.507381	for	21.55	meters, to a point
Latitude - 681333.4346	Longitude - 451428.0084	, thence a line runs at bearing	62.74293	for	30.70	meters, to a point
Latitude - 681319.3741	Longitude - 451400.7165	, thence a line runs at bearing	53.971861	for	27.00	meters, to a point
Latitude - 681303.4919	Longitude - 451378.8791	, thence a line runs at bearing	32.804384	for	22.69	meters, to a point

Latitude - 681284.4218	Longitude - 451366.5872	, thence a line runs at bearing	30.447393	for	15.27	meters, to a point
Latitude - 681271.2538	Longitude - 451358.8469	, thence a line runs at bearing	26.631581	for	15.24	meters, to a point
Latitude - 681257.6307	Longitude - 451352.0156	, thence a line runs at bearing	7.9070668	for	26.60	meters, to a point
Latitude - 681231.2848	Longitude - 451348.3565	, thence a line runs at bearing	5.5793886	for	28.30	meters, to a point
Latitude - 681203.1211	Longitude - 451345.6052	, thence a line runs at bearing	37.546751	for	17.18	meters, to a point
Latitude - 681189.501	Longitude - 451335.1365	, thence a line runs at bearing	49.645035	for	16.12	meters, to a point
Latitude - 681179.0624	Longitude - 451322.8517	, thence a line runs at bearing	83.343011	for	15.57	meters, to a point
Latitude - 681177.258	Longitude - 451307.3912	, thence a line runs at bearing	142.87726	for	18.81	meters, to a point
Latitude - 681192.259	Longitude - 451296.0368	, thence a line runs at bearing	116.59298	for	26.43	meters, to a point
Latitude - 681204.09	Longitude - 451272.4035	, thence a line runs at bearing	116.593	for	30.50	meters, to a point
Latitude - 681217.7412	Longitude - 451245.1343	, thence a line runs at bearing	114.40562	for	31.94	meters, to a point
Latitude - 681230.9397	Longitude - 451216.046	, thence a line runs at bearing	120.3499	for	27.91	meters, to a point
Latitude - 681245.0426	Longitude - 451191.96	, thence a line runs at bearing	116.59311	for	36.59	meters, to a point
Latitude - 681261.4241	Longitude - 451159.237	, thence a line runs at bearing	128.68366	for	26.19	meters, to a point
Latitude - 681277.7955	Longitude - 451138.7902	, thence a line runs at bearing	125.08416	for	31.65	meters, to a point
Latitude - 681295.9886	Longitude - 451112.8889	, thence a line runs at bearing	136.24222	for	30.21	meters, to a point
Latitude - 681317.8119	Longitude - 451091.9919	, thence a line runs at bearing	135.48172	for	40.17	meters, to a point
Latitude - 681346.4555	Longitude - 451063.8259	, thence a line runs at bearing	140.93005	for	28.11	meters, to a point
Latitude - 681368.2762	Longitude - 451046.1118	, thence a line runs at bearing	150.28187	for	25.64	meters, to a point
Latitude - 681390.5469	Longitude - 451033.3994	, thence a line runs at bearing	167.04236	for	30.31	meters, to a point
Latitude - 681420.0815	Longitude - 451026.6038	, thence a line runs at bearing	170.79379	for	39.58	meters, to a point
Latitude - 681459.1558	Longitude - 451020.2708	, thence a line runs at bearing	163.77441	for	22.72	meters, to a point
Latitude - 681480.967	Longitude - 451013.9235	, thence a line runs at bearing	149.3758	for	28.52	meters, to a point
Latitude - 681505.5107	Longitude - 450999.3944	, thence a line runs at bearing	145.10562	for	29.37	meters, to a point
Latitude - 681529.6021	Longitude - 450982.5915	, thence a line runs at bearing	143.41752	for	19.81	meters, to a point
Latitude - 681545.5121	Longitude - 450970.7832	, thence a line runs at bearing	150.82965	for	17.70	meters, to a point
Latitude - 681560.9652	Longitude - 450962.1573	, thence a line runs at bearing	121.50309	for	26.12	meters, to a point
Latitude - 681574.6124	Longitude - 450939.8897	, thence a line runs at bearing	90.956259	for	28.65	meters, to a point
Latitude - 681575.0905	Longitude - 450911.2458	, thence a line runs at bearing	77.30047	for	24.71	meters, to a point
Latitude - 681569.6591	Longitude - 450887.1437	, thence a line runs at bearing	54.903857	for	24.47	meters, to a point
Latitude - 681555.5927	Longitude - 450867.1264	, thence a line runs at bearing	3.8649557	for	20.49	meters, to a point
Latitude - 681535.1508	Longitude - 450865.7454	, thence a line runs at bearing	341.97306	for	21.98	meters, to a point
Latitude - 681514.2477	Longitude - 450872.5481	, thence a line runs at bearing	343.69866	for	27.46	meters, to a point
Latitude - 681487.8924	Longitude - 450880.2556	, thence a line runs at bearing	322.39818	for	27.54	meters, to a point
Latitude - 681466.0725	Longitude - 450897.0603	, thence a line runs at bearing	327.43323	for	32.90	meters, to a point

Latitude - 681438.346	Longitude - 450914.7695	, thence a line runs at bearing	335.21509	for	46.55	meters, to a point
Latitude - 681396.0807	Longitude - 450934.2853	, thence a line runs at bearing	337.50999	for	40.33	meters, to a point
Latitude - 681358.8161	Longitude - 450949.7132	, thence a line runs at bearing	345.10418	for	21.16	meters, to a point
Latitude - 681338.3685	Longitude - 450955.1523	, thence a line runs at bearing	358.68252	for	19.09	meters, to a point
Latitude - 681319.2879	Longitude - 450955.5911	, thence a line runs at bearing	13.052791	for	24.25	meters, to a point
Latitude - 681295.6693	Longitude - 450950.1154	, thence a line runs at bearing	42.345335	for	13.51	meters, to a point
Latitude - 681285.6825	Longitude - 450941.0136	, thence a line runs at bearing	85.28798	for	27.37	meters, to a point
Latitude - 681283.4337	Longitude - 450913.7313	, thence a line runs at bearing	97.537266	for	34.85	meters, to a point
Latitude - 681288.0053	Longitude - 450879.1799	, thence a line runs at bearing	113.70048	for	36.24	meters, to a point
Latitude - 681302.5703	Longitude - 450846.0008	, thence a line runs at bearing	151.67257	for	32.53	meters, to a point
Latitude - 681331.2034	Longitude - 450830.5658	, thence a line runs at bearing	138.23925	for	28.65	meters, to a point
Latitude - 681352.571	Longitude - 450811.4873	, thence a line runs at bearing	158.99408	for	25.31	meters, to a point
Latitude - 681376.2017	Longitude - 450802.4135	, thence a line runs at bearing	164.86266	for	27.77	meters, to a point
Latitude - 681403.0109	Longitude - 450795.1611	, thence a line runs at bearing	146.33547	for	31.13	meters, to a point
Latitude - 681428.9199	Longitude - 450777.9051	, thence a line runs at bearing	131.65744	for	38.31	meters, to a point
Latitude - 681454.384	Longitude - 450749.282	, thence a line runs at bearing	124.35562	for	22.57	meters, to a point
Latitude - 681467.1197	Longitude - 450730.651	, thence a line runs at bearing	111.06924	for	31.66	meters, to a point
Latitude - 681478.5017	Longitude - 450701.1068	, thence a line runs at bearing	80.782906	for	22.57	meters, to a point
Latitude - 681474.886	Longitude - 450678.8249	, thence a line runs at bearing	58.69626	for	21.83	meters, to a point
Latitude - 681463.5443	Longitude - 450660.1738	, thence a line runs at bearing	28.368747	for	26.84	meters, to a point
Latitude - 681439.9318	Longitude - 450647.4232	, thence a line runs at bearing	26.213797	for	27.84	meters, to a point
Latitude - 681414.9561	Longitude - 450635.1262	, thence a line runs at bearing	16.409108	for	35.51	meters, to a point
Latitude - 681380.8926	Longitude - 450625.0949	, thence a line runs at bearing	10.361257	for	45.71	meters, to a point
Latitude - 681335.9247	Longitude - 450616.8731	, thence a line runs at bearing	43.026587	for	18.01	meters, to a point
Latitude - 681322.7606	Longitude - 450604.5859	, thence a line runs at bearing	81.471447	for	24.37	meters, to a point
Latitude - 681319.1464	Longitude - 450580.4852	, thence a line runs at bearing	31.935581	for	19.80	meters, to a point
Latitude - 681302.3464	Longitude - 450570.0136	, thence a line runs at bearing	27.767319	for	20.53	meters, to a point
Latitude - 681284.1828	Longitude - 450560.4503	, thence a line runs at bearing	90.047984	for	10.00	meters, to a point
Latitude - 681284.1911	Longitude - 450550.4475	, thence a line runs at bearing	131.52051	for	15.78	meters, to a point
Latitude - 681294.6497	Longitude - 450538.6347	, thence a line runs at bearing	142.27783	for	17.82	meters, to a point
Latitude - 681308.7419	Longitude - 450527.7343	, thence a line runs at bearing	149.68372	for	21.59	meters, to a point
Latitude - 681327.3769	Longitude - 450516.8378	, thence a line runs at bearing	145.58654	for	19.28	meters, to a point
Latitude - 681343.2863	Longitude - 450505.9389	, thence a line runs at bearing	123.71586	for	19.67	meters, to a point
Latitude - 681354.203	Longitude - 450489.5798	, thence a line runs at bearing	134.23914	for	23.46	meters, to a point
Latitude - 681370.5716	Longitude - 450472.7707	, thence a line runs at bearing	128.44266	for	16.82	meters, to a point

Latitude - 681381.0313	Longitude - 450459.5939	, thence a line runs at bearing	125.93493	for	16.27	meters, to a point
Latitude - 681390.5825	Longitude - 450446.4164	, thence a line runs at bearing	88.580537	for	17.74	meters, to a point
Latitude - 681390.1431	Longitude - 450428.6838	, thence a line runs at bearing	108.91946	for	18.26	meters, to a point
Latitude - 681396.0634	Longitude - 450411.4111	, thence a line runs at bearing	90.048141	for	25.01	meters, to a point
Latitude - 681396.0844	Longitude - 450386.4041	, thence a line runs at bearing	56.380333	for	31.14	meters, to a point
Latitude - 681378.8431	Longitude - 450360.4733	, thence a line runs at bearing	33.411026	for	20.67	meters, to a point
Latitude - 681361.5896	Longitude - 450349.0919	, thence a line runs at bearing	357.81514	for	35.01	meters, to a point
Latitude - 681326.6081	Longitude - 450350.4265	, thence a line runs at bearing	354.94174	for	25.54	meters, to a point
Latitude - 681301.1659	Longitude - 450352.6785	, thence a line runs at bearing	353.04107	for	26.09	meters, to a point
Latitude - 681275.2686	Longitude - 450355.8394	, thence a line runs at bearing	0.0481716	for	36.34	meters, to a point
Latitude - 681238.9254	Longitude - 450355.8089	, thence a line runs at bearing	33.760562	for	11.47	meters, to a point
Latitude - 681229.3906	Longitude - 450349.4354	, thence a line runs at bearing	84.226728	for	22.39	meters, to a point
Latitude - 681227.1379	Longitude - 450327.1545	, thence a line runs at bearing	58.064554	for	17.15	meters, to a point
Latitude - 681218.0643	Longitude - 450312.5972	, thence a line runs at bearing	46.153298	for	17.04	meters, to a point
Latitude - 681206.2631	Longitude - 450300.3111	, thence a line runs at bearing	56.959021	for	24.96	meters, to a point
Latitude - 681192.652	Longitude - 450279.3846	, thence a line runs at bearing	115.23075	for	25.62	meters, to a point
Latitude - 681203.5745	Longitude - 450256.2054	, thence a line runs at bearing	142.29988	for	30.45	meters, to a point
Latitude - 681227.6676	Longitude - 450237.584	, thence a line runs at bearing	128.31496	for	33.01	meters, to a point
Latitude - 681248.1325	Longitude - 450211.6848	, thence a line runs at bearing	101.46015	for	45.92	meters, to a point
Latitude - 681257.2563	Longitude - 450166.6797	, thence a line runs at bearing	99.502873	for	47.02	meters, to a point
Latitude - 681265.0184	Longitude - 450120.3095	, thence a line runs at bearing	106.66613	for	36.54	meters, to a point
Latitude - 681275.4967	Longitude - 450085.3084	, thence a line runs at bearing	130.96886	for	32.87	meters, to a point
Latitude - 681297.0483	Longitude - 450060.4889	, thence a line runs at bearing	161.79913	for	26.12	meters, to a point
Latitude - 681321.8655	Longitude - 450052.329	, thence a line runs at bearing	182.05843	for	23.28	meters, to a point
Latitude - 681345.1276	Longitude - 450053.1651	, thence a line runs at bearing	174.33684	for	23.64	meters, to a point
Latitude - 681368.6556	Longitude - 450050.832	, thence a line runs at bearing	183.91005	for	30.96	meters, to a point
Latitude - 681399.5478	Longitude - 450052.9434	, thence a line runs at bearing	180.04849	for	20.44	meters, to a point
Latitude - 681419.9909	Longitude - 450052.9607	, thence a line runs at bearing	163.3512	for	19.92	meters, to a point
Latitude - 681439.0738	Longitude - 450047.2542	, thence a line runs at bearing	149.29186	for	19.56	meters, to a point
Latitude - 681455.891	Longitude - 450037.2656	, thence a line runs at bearing	115.97188	for	18.70	meters, to a point
Latitude - 681464.0825	Longitude - 450020.4496	, thence a line runs at bearing	69.108822	for	22.88	meters, to a point
Latitude - 681455.9234	Longitude - 449999.0731	, thence a line runs at bearing	59.418964	for	14.27	meters, to a point
Latitude - 681448.6651	Longitude - 449986.7907	, thence a line runs at bearing	22.780113	for	21.18	meters, to a point
Latitude - 681429.1375	Longitude - 449978.5901	, thence a line runs at bearing	13.408106	for	27.55	meters, to a point
Latitude - 681402.3397	Longitude - 449972.2019	, thence a line runs at bearing	356.90956	for	33.21	meters, to a point

Latitude - 681369.1749	Longitude - 449973.9925	, thence a line runs at bearing	15.703331	for	23.59	meters, to a point
Latitude - 681346.4658	Longitude - 449967.6079	, thence a line runs at bearing	4.7193258	for	22.33	meters, to a point
Latitude - 681324.2071	Longitude - 449965.7703	, thence a line runs at bearing	5.8462006	for	31.51	meters, to a point
Latitude - 681292.8637	Longitude - 449962.561	, thence a line runs at bearing	10.980352	for	26.37	meters, to a point
Latitude - 681266.9733	Longitude - 449957.5377	, thence a line runs at bearing	10.137497	for	41.53	meters, to a point
Latitude - 681226.0933	Longitude - 449950.2282	, thence a line runs at bearing	38.99975	for	30.38	meters, to a point
Latitude - 681202.4864	Longitude - 449931.1118	, thence a line runs at bearing	20.047239	for	15.95	meters, to a point
Latitude - 681187.4994	Longitude - 449925.643	, thence a line runs at bearing	8.5864497	for	18.38	meters, to a point
Latitude - 681169.33	Longitude - 449922.8996	, thence a line runs at bearing	351.38884	for	21.14	meters, to a point
Latitude - 681148.43	Longitude - 449926.0646	, thence a line runs at bearing	335.46309	for	17.49	meters, to a point
Latitude - 681132.5236	Longitude - 449933.3259	, thence a line runs at bearing	308.95244	for	15.19	meters, to a point
Latitude - 681122.9735	Longitude - 449945.1394	, thence a line runs at bearing	294.25817	for	19.94	meters, to a point
Latitude - 681114.7808	Longitude - 449963.3195	, thence a line runs at bearing	276.75613	for	17.86	meters, to a point
Latitude - 681112.6801	Longitude - 449981.0522	, thence a line runs at bearing	277.67883	for	19.18	meters, to a point
Latitude - 681110.1173	Longitude - 450000.0596	, thence a line runs at bearing	303.33086	for	18.05	meters, to a point
Latitude - 681100.1996	Longitude - 450015.1401	, thence a line runs at bearing	334.02603	for	20.73	meters, to a point
Latitude - 681081.566	Longitude - 450024.2179	, thence a line runs at bearing	57.59926	for	17.78	meters, to a point
Latitude - 681072.0386	Longitude - 450009.2055	, thence a line runs at bearing	87.847772	for	23.66	meters, to a point
Latitude - 681071.15	Longitude - 449985.5616	, thence a line runs at bearing	87.804691	for	23.21	meters, to a point
Latitude - 681070.2611	Longitude - 449962.3724	, thence a line runs at bearing	84.676376	for	38.82	meters, to a point
Latitude - 681066.6595	Longitude - 449923.7219	, thence a line runs at bearing	79.812997	for	38.35	meters, to a point
Latitude - 681059.8771	Longitude - 449885.978	, thence a line runs at bearing	71.138864	for	33.64	meters, to a point
Latitude - 681049.0012	Longitude - 449854.1414	, thence a line runs at bearing	73.041714	for	23.30	meters, to a point
Latitude - 681042.2057	Longitude - 449831.8565	, thence a line runs at bearing	63.953939	for	25.82	meters, to a point
Latitude - 681030.8681	Longitude - 449808.6584	, thence a line runs at bearing	68.469997	for	23.47	meters, to a point
Latitude - 681022.2552	Longitude - 449786.8266	, thence a line runs at bearing	102.56725	for	16.77	meters, to a point
Latitude - 681025.9034	Longitude - 449770.4613	, thence a line runs at bearing	137.88698	for	12.87	meters, to a point
Latitude - 681035.4509	Longitude - 449761.8306	, thence a line runs at bearing	185.36776	for	19.62	meters, to a point
Latitude - 681054.9838	Longitude - 449763.6659	, thence a line runs at bearing	192.71167	for	22.82	meters, to a point
Latitude - 681077.2399	Longitude - 449768.6863	, thence a line runs at bearing	187.87056	for	23.39	meters, to a point
Latitude - 681100.406	Longitude - 449771.8887	, thence a line runs at bearing	176.57757	for	30.04	meters, to a point
Latitude - 681130.3908	Longitude - 449770.0955	, thence a line runs at bearing	176.74408	for	23.66	meters, to a point
Latitude - 681154.0151	Longitude - 449768.7516	, thence a line runs at bearing	180.04874	for	34.53	meters, to a point
Latitude - 681188.5412	Longitude - 449768.781	, thence a line runs at bearing	136.66118	for	22.50	meters, to a point
Latitude - 681204.9088	Longitude - 449753.3359	, thence a line runs at bearing	81.235716	for	26.69	meters, to a point

Latitude - 681200.8426	Longitude - 449726.9613	, thence a line runs at bearing	51.555436	for	28.47	meters, to a point
Latitude - 681183.1443	Longitude - 449704.6672	, thence a line runs at bearing	37.128615	for	27.90	meters, to a point
Latitude - 681160.8983	Longitude - 449687.8252	, thence a line runs at bearing	14.096463	for	29.97	meters, to a point
Latitude - 681131.8299	Longitude - 449680.5256	, thence a line runs at bearing	22.026198	for	30.37	meters, to a point
Latitude - 681103.6735	Longitude - 449669.1348	, thence a line runs at bearing	42.653473	for	22.84	meters, to a point
Latitude - 681086.8779	Longitude - 449653.6615	, thence a line runs at bearing	29.318359	for	39.06	meters, to a point
Latitude - 681052.8224	Longitude - 449634.536	, thence a line runs at bearing	34.580053	for	35.29	meters, to a point
Latitude - 681023.7648	Longitude - 449614.5055	, thence a line runs at bearing	18.498405	for	48.85	meters, to a point
Latitude - 680977.4403	Longitude - 449599.0069	, thence a line runs at bearing	23.696129	for	47.61	meters, to a point
Latitude - 680933.8446	Longitude - 449579.8733	, thence a line runs at bearing	22.283544	for	34.85	meters, to a point
Latitude - 680901.6012	Longitude - 449566.6601	, thence a line runs at bearing	40.059773	for	18.39	meters, to a point
Latitude - 680887.5283	Longitude - 449554.8265	, thence a line runs at bearing	108.85879	for	21.13	meters, to a point
Latitude - 680894.3597	Longitude - 449534.8265	, thence a line runs at bearing	129.42574	for	16.47	meters, to a point
Latitude - 680904.8193	Longitude - 449522.1045	, thence a line runs at bearing	161.59941	for	17.24	meters, to a point
Latitude - 680921.1784	Longitude - 449516.6623	, thence a line runs at bearing	180.04895	for	16.35	meters, to a point
Latitude - 680937.5329	Longitude - 449516.6763	, thence a line runs at bearing	189.51918	for	19.34	meters, to a point
Latitude - 680956.6104	Longitude - 449519.8753	, thence a line runs at bearing	199.77237	for	32.33	meters, to a point
Latitude - 680987.0386	Longitude - 449530.8136	, thence a line runs at bearing	209.37969	for	29.70	meters, to a point
Latitude - 681012.9208	Longitude - 449545.3854	, thence a line runs at bearing	206.1216	for	22.76	meters, to a point
Latitude - 681033.3554	Longitude - 449555.4057	, thence a line runs at bearing	210.00143	for	17.30	meters, to a point
Latitude - 681048.3396	Longitude - 449564.0573	, thence a line runs at bearing	210.00142	for	17.30	meters, to a point
Latitude - 681063.3238	Longitude - 449572.709	, thence a line runs at bearing	199.9496	for	22.71	meters, to a point
Latitude - 681084.6689	Longitude - 449580.4567	, thence a line runs at bearing	204.60496	for	22.98	meters, to a point
Latitude - 681105.5582	Longitude - 449590.0227	, thence a line runs at bearing	216.01404	for	22.45	meters, to a point
Latitude - 681123.7186	Longitude - 449603.2238	, thence a line runs at bearing	218.57314	for	25.55	meters, to a point
Latitude - 681143.6938	Longitude - 449619.1545	, thence a line runs at bearing	218.52617	for	19.73	meters, to a point
Latitude - 681159.1292	Longitude - 449631.4439	, thence a line runs at bearing	193.34456	for	33.61	meters, to a point
Latitude - 681191.8316	Longitude - 449639.2013	, thence a line runs at bearing	151.47717	for	35.18	meters, to a point
Latitude - 681222.7378	Longitude - 449622.4047	, thence a line runs at bearing	140.55271	for	30.02	meters, to a point
Latitude - 681245.9229	Longitude - 449603.3281	, thence a line runs at bearing	127.23357	for	30.82	meters, to a point
Latitude - 681264.5698	Longitude - 449578.7916	, thence a line runs at bearing	128.1827	for	24.28	meters, to a point
Latitude - 681279.5777	Longitude - 449559.7081	, thence a line runs at bearing	117.17904	for	19.92	meters, to a point
Latitude - 681288.6787	Longitude - 449541.9836	, thence a line runs at bearing	87.790383	for	34.58	meters, to a point
Latitude - 681287.3454	Longitude - 449507.4271	, thence a line runs at bearing	83.828384	for	25.16	meters, to a point
Latitude - 681284.641	Longitude - 449482.4177	, thence a line runs at bearing	68.652472	for	24.90	meters, to a point

Latitude - 681275.575	Longitude - 449459.2216	, thence a line runs at bearing	59.712008	for	36.88	meters, to a point
Latitude - 681256.9763	Longitude - 449427.3784	, thence a line runs at bearing	45.798461	for	25.39	meters, to a point
Latitude - 681239.2746	Longitude - 449409.1762	, thence a line runs at bearing	43.22561	for	19.93	meters, to a point
Latitude - 681224.7489	Longitude - 449395.5235	, thence a line runs at bearing	33.040588	for	20.04	meters, to a point
Latitude - 681207.9495	Longitude - 449384.5969	, thence a line runs at bearing	53.465197	for	19.82	meters, to a point
Latitude - 681196.1516	Longitude - 449368.6732	, thence a line runs at bearing	96.15952	for	25.61	meters, to a point
Latitude - 681198.8991	Longitude - 449343.2137	, thence a line runs at bearing	133.47686	for	23.79	meters, to a point
Latitude - 681215.2685	Longitude - 449325.9501	, thence a line runs at bearing	171.29574	for	23.90	meters, to a point
Latitude - 681238.8947	Longitude - 449322.333	, thence a line runs at bearing	144.48865	for	19.55	meters, to a point
Latitude - 681254.8047	Longitude - 449310.9797	, thence a line runs at bearing	146.6863	for	20.67	meters, to a point
Latitude - 681272.0775	Longitude - 449299.6277	, thence a line runs at bearing	100.44834	for	22.65	meters, to a point
Latitude - 681276.1853	Longitude - 449277.3522	, thence a line runs at bearing	76.024349	for	18.75	meters, to a point
Latitude - 681271.658	Longitude - 449259.1613	, thence a line runs at bearing	39.362328	for	19.38	meters, to a point
Latitude - 681256.6769	Longitude - 449246.8722	, thence a line runs at bearing	29.581476	for	27.67	meters, to a point
Latitude - 681232.6112	Longitude - 449233.2112	, thence a line runs at bearing	44.517188	for	33.10	meters, to a point
Latitude - 681209.008	Longitude - 449210.0025	, thence a line runs at bearing	42.137678	for	25.10	meters, to a point
Latitude - 681190.3965	Longitude - 449193.1635	, thence a line runs at bearing	27.621967	for	35.36	meters, to a point
Latitude - 681159.0645	Longitude - 449176.7682	, thence a line runs at bearing	36.326257	for	25.36	meters, to a point
Latitude - 681138.6343	Longitude - 449161.7463	, thence a line runs at bearing	28.438628	for	25.82	meters, to a point
Latitude - 681115.9303	Longitude - 449149.4505	, thence a line runs at bearing	30.088708	for	23.62	meters, to a point
Latitude - 681095.4974	Longitude - 449137.6113	, thence a line runs at bearing	27.081638	for	26.01	meters, to a point
Latitude - 681072.3387	Longitude - 449125.7698	, thence a line runs at bearing	15.654729	for	20.28	meters, to a point
Latitude - 681052.8088	Longitude - 449120.2968	, thence a line runs at bearing	19.550758	for	31.33	meters, to a point
Latitude - 681023.2889	Longitude - 449109.8138	, thence a line runs at bearing	13.661017	for	28.98	meters, to a point
Latitude - 680995.1287	Longitude - 449102.9694	, thence a line runs at bearing	3.3540261	for	23.66	meters, to a point
Latitude - 680971.5067	Longitude - 449101.585	, thence a line runs at bearing	20.760903	for	21.86	meters, to a point
Latitude - 680951.0703	Longitude - 449093.8379	, thence a line runs at bearing	55.080203	for	22.19	meters, to a point
Latitude - 680938.3658	Longitude - 449075.6399	, thence a line runs at bearing	74.806629	for	31.10	meters, to a point
Latitude - 680930.2144	Longitude - 449045.6241	, thence a line runs at bearing	90.59464	for	47.74	meters, to a point
Latitude - 680930.7099	Longitude - 448997.8834	, thence a line runs at bearing	92.611086	for	30.49	meters, to a point
Latitude - 680932.0991	Longitude - 448967.4212	, thence a line runs at bearing	95.087709	for	31.04	meters, to a point
Latitude - 680934.8515	Longitude - 448936.5055	, thence a line runs at bearing	97.395754	for	42.63	meters, to a point
Latitude - 680940.3396	Longitude - 448894.2252	, thence a line runs at bearing	99.504032	for	41.48	meters, to a point
Latitude - 680947.1894	Longitude - 448853.3101	, thence a line runs at bearing	82.930598	for	47.65	meters, to a point
Latitude - 680941.3246	Longitude - 448806.0186	, thence a line runs at bearing	72.709484	for	30.48	meters, to a point

Latitude - 680932.264	Longitude - 448776.9113	, thence a line runs at bearing	56.382075	for	27.86	meters, to a point
Latitude - 680916.8382	Longitude - 448753.7094	, thence a line runs at bearing	59.491797	for	34.85	meters, to a point
Latitude - 680899.1468	Longitude - 448723.6853	, thence a line runs at bearing	55.080592	for	27.74	meters, to a point
Latitude - 680883.2664	Longitude - 448700.9376	, thence a line runs at bearing	68.618597	for	27.35	meters, to a point
Latitude - 680873.2941	Longitude - 448675.4669	, thence a line runs at bearing	63.02899	for	49.00	meters, to a point
Latitude - 680851.0717	Longitude - 448631.7985	, thence a line runs at bearing	70.082366	for	31.93	meters, to a point
Latitude - 680840.1948	Longitude - 448601.7803	, thence a line runs at bearing	87.325867	for	38.24	meters, to a point
Latitude - 680838.4109	Longitude - 448563.5857	, thence a line runs at bearing	106.08596	for	34.54	meters, to a point
Latitude - 680847.9799	Longitude - 448530.4025	, thence a line runs at bearing	153.04999	for	28.04	meters, to a point
Latitude - 680872.977	Longitude - 448517.6933	, thence a line runs at bearing	177.13662	for	26.84	meters, to a point
Latitude - 680899.7814	Longitude - 448516.3526	, thence a line runs at bearing	172.61229	for	31.61	meters, to a point
Latitude - 680931.1311	Longitude - 448512.2878	, thence a line runs at bearing	189.67767	for	27.19	meters, to a point
Latitude - 680957.9304	Longitude - 448516.858	, thence a line runs at bearing	178.33868	for	30.45	meters, to a point
Latitude - 680988.3687	Longitude - 448515.9751	, thence a line runs at bearing	180.04994	for	42.25	meters, to a point
Latitude - 681030.6179	Longitude - 448516.012	, thence a line runs at bearing	179.25904	for	65.88	meters, to a point
Latitude - 681096.491	Longitude - 448515.16	, thence a line runs at bearing	170.17596	for	31.82	meters, to a point
Latitude - 681127.8419	Longitude - 448509.7312	, thence a line runs at bearing	148.47698	for	30.39	meters, to a point
Latitude - 681153.7504	Longitude - 448493.8402	, thence a line runs at bearing	104.78164	for	26.80	meters, to a point
Latitude - 681160.5874	Longitude - 448467.9296	, thence a line runs at bearing	81.038179	for	29.00	meters, to a point
Latitude - 681156.0695	Longitude - 448439.281	, thence a line runs at bearing	57.69126	for	22.07	meters, to a point
Latitude - 681144.2742	Longitude - 448420.629	, thence a line runs at bearing	22.524096	for	36.87	meters, to a point
Latitude - 681110.2146	Longitude - 448406.5043	, thence a line runs at bearing	1.6207355	for	33.18	meters, to a point
Latitude - 681077.0521	Longitude - 448405.566	, thence a line runs at bearing	5.8944568	for	40.19	meters, to a point
Latitude - 681037.078	Longitude - 448401.4389	, thence a line runs at bearing	11.100131	for	37.96	meters, to a point
Latitude - 680999.8324	Longitude - 448394.1316	, thence a line runs at bearing	22.837785	for	39.91	meters, to a point
Latitude - 680963.0482	Longitude - 448378.6404	, thence a line runs at bearing	18.918105	for	19.68	meters, to a point
Latitude - 680944.4278	Longitude - 448372.2586	, thence a line runs at bearing	25.15235	for	23.58	meters, to a point
Latitude - 680923.0849	Longitude - 448362.237	, thence a line runs at bearing	356.35557	for	28.22	meters, to a point
Latitude - 680894.9172	Longitude - 448364.0311	, thence a line runs at bearing	351.80755	for	34.89	meters, to a point
Latitude - 680860.3866	Longitude - 448369.0024	, thence a line runs at bearing	346.90526	for	41.99	meters, to a point
Latitude - 680819.492	Longitude - 448378.5149	, thence a line runs at bearing	347.98931	for	41.34	meters, to a point
Latitude - 680779.0525	Longitude - 448387.1185	, thence a line runs at bearing	14.920763	for	23.03	meters, to a point
Latitude - 680756.7973	Longitude - 448381.1882	, thence a line runs at bearing	36.100665	for	37.09	meters, to a point
Latitude - 680726.8331	Longitude - 448359.3374	, thence a line runs at bearing	41.060097	for	36.72	meters, to a point
Latitude - 680699.1424	Longitude - 448335.2152	, thence a line runs at bearing	42.411436	for	27.67	meters, to a point

Latitude -	680364.6318	Longitude -	447476.0272	, thence a line runs at bearing	48.889373	for	33.82	meters, to a point
Latitude -	680342.3941	Longitude -	447450.5452	, thence a line runs at bearing	39.364459	for	19.38	meters, to a point
Latitude -	680327.4134	Longitude -	447438.2554	, thence a line runs at bearing	58.164931	for	28.38	meters, to a point
Latitude -	680312.4432	Longitude -	447414.1439	, thence a line runs at bearing	72.137473	for	32.49	meters, to a point
Latitude -	680302.4762	Longitude -	447383.2166	, thence a line runs at bearing	66.263247	for	33.79	meters, to a point
Latitude -	680288.875	Longitude -	447352.286	, thence a line runs at bearing	52.669449	for	29.18	meters, to a point
Latitude -	680271.1782	Longitude -	447329.0814	, thence a line runs at bearing	57.412523	for	21.06	meters, to a point
Latitude -	680259.8367	Longitude -	447311.3386	, thence a line runs at bearing	48.169634	for	23.82	meters, to a point
Latitude -	680243.9523	Longitude -	447293.5917	, thence a line runs at bearing	62.921412	for	19.92	meters, to a point
Latitude -	680234.8823	Longitude -	447275.851	, thence a line runs at bearing	73.137318	for	21.86	meters, to a point
Latitude -	680228.5408	Longitude -	447254.9299	, thence a line runs at bearing	76.326226	for	21.06	meters, to a point
Latitude -	680223.5618	Longitude -	447234.4646	, thence a line runs at bearing	127.90221	for	20.73	meters, to a point
Latitude -	680236.2966	Longitude -	447218.1074	, thence a line runs at bearing	163.94719	for	24.59	meters, to a point
Latitude -	680259.9259	Longitude -	447211.3082	, thence a line runs at bearing	183.8685	for	20.49	meters, to a point
Latitude -	680280.3679	Longitude -	447212.6905	, thence a line runs at bearing	178.68605	for	19.09	meters, to a point
Latitude -	680299.4486	Longitude -	447212.2529	, thence a line runs at bearing	184.95444	for	15.96	meters, to a point
Latitude -	680315.3476	Longitude -	447213.6311	, thence a line runs at bearing	189.30507	for	19.79	meters, to a point
Latitude -	680334.8793	Longitude -	447216.8313	, thence a line runs at bearing	214.58265	for	17.65	meters, to a point
Latitude -	680349.4078	Longitude -	447226.8473	, thence a line runs at bearing	198.50086	for	18.68	meters, to a point
Latitude -	680367.1199	Longitude -	447232.774	, thence a line runs at bearing	193.51088	for	21.49	meters, to a point
Latitude -	680388.0129	Longitude -	447237.7942	, thence a line runs at bearing	183.06651	for	34.57	meters, to a point
Latitude -	680422.5375	Longitude -	447239.6437	, thence a line runs at bearing	176.28388	for	34.60	meters, to a point
Latitude -	680457.0657	Longitude -	447237.4011	, thence a line runs at bearing	173.5258	for	32.01	meters, to a point
Latitude -	680488.8695	Longitude -	447233.792	, thence a line runs at bearing	163.64832	for	32.20	meters, to a point
Latitude -	680519.7695	Longitude -	447224.726	, thence a line runs at bearing	159.38799	for	33.50	meters, to a point
Latitude -	680551.1262	Longitude -	447212.9323	, thence a line runs at bearing	165.61858	for	32.84	meters, to a point
Latitude -	680582.934	Longitude -	447204.7764	, thence a line runs at bearing	167.38816	for	22.82	meters, to a point
Latitude -	680605.1988	Longitude -	447199.7948	, thence a line runs at bearing	154.21101	for	31.30	meters, to a point
Latitude -	680633.3771	Longitude -	447186.1795	, thence a line runs at bearing	165.56908	for	29.09	meters, to a point
Latitude -	680661.5498	Longitude -	447178.9298	, thence a line runs at bearing	152.27252	for	29.27	meters, to a point
Latitude -	680687.4566	Longitude -	447165.3126	, thence a line runs at bearing	92.651583	for	20.03	meters, to a point
Latitude -	680688.3831	Longitude -	447145.3074	, thence a line runs at bearing	40.254593	for	26.77	meters, to a point
Latitude -	680667.9554	Longitude -	447128.0113	, thence a line runs at bearing	53.204854	for	40.91	meters, to a point
Latitude -	680643.4529	Longitude -	447095.2523	, thence a line runs at bearing	59.373045	for	16.92	meters, to a point
Latitude -	680634.8344	Longitude -	447080.6948	, thence a line runs at bearing	46.666885	for	23.15	meters, to a point

Latitude - 680678.7156	Longitude - 448316.5555	, thence a line runs at bearing	83.473746	for	23.80	meters, to a point
Latitude - 680676.0105	Longitude - 448292.9097	, thence a line runs at bearing	123.49522	for	26.38	meters, to a point
Latitude - 680690.5693	Longitude - 448270.9098	, thence a line runs at bearing	140.00077	for	38.57	meters, to a point
Latitude - 680720.1178	Longitude - 448246.1163	, thence a line runs at bearing	136.94779	for	47.91	meters, to a point
Latitude - 680755.127	Longitude - 448213.4101	, thence a line runs at bearing	126.60007	for	26.71	meters, to a point
Latitude - 680771.0494	Longitude - 448191.9706	, thence a line runs at bearing	103.00893	for	46.55	meters, to a point
Latitude - 680781.5289	Longitude - 448146.6108	, thence a line runs at bearing	69.810824	for	22.31	meters, to a point
Latitude - 680773.8299	Longitude - 448125.6733	, thence a line runs at bearing	67.524527	for	26.09	meters, to a point
Latitude - 680763.8567	Longitude - 448101.5666	, thence a line runs at bearing	92.023588	for	26.39	meters, to a point
Latitude - 680764.7884	Longitude - 448075.196	, thence a line runs at bearing	68.137684	for	37.74	meters, to a point
Latitude - 680750.7361	Longitude - 448040.1733	, thence a line runs at bearing	60.885276	for	57.80	meters, to a point
Latitude - 680722.6144	Longitude - 447989.6791	, thence a line runs at bearing	54.455076	for	37.46	meters, to a point
Latitude - 680700.8352	Longitude - 447959.1964	, thence a line runs at bearing	56.569535	for	38.70	meters, to a point
Latitude - 680679.5119	Longitude - 447926.8953	, thence a line runs at bearing	67.177459	for	22.21	meters, to a point
Latitude - 680670.8984	Longitude - 447906.4271	, thence a line runs at bearing	62.473292	for	22.57	meters, to a point
Latitude - 680660.4673	Longitude - 447886.4119	, thence a line runs at bearing	70.343785	for	25.60	meters, to a point
Latitude - 680651.8571	Longitude - 447862.3063	, thence a line runs at bearing	62.223186	for	27.25	meters, to a point
Latitude - 680639.1581	Longitude - 447838.197	, thence a line runs at bearing	48.619628	for	36.39	meters, to a point
Latitude - 680615.1047	Longitude - 447810.8949	, thence a line runs at bearing	55.081583	for	22.19	meters, to a point
Latitude - 680602.4006	Longitude - 447792.6965	, thence a line runs at bearing	40.135531	for	26.13	meters, to a point
Latitude - 680582.4266	Longitude - 447775.8556	, thence a line runs at bearing	26.63529	for	22.35	meters, to a point
Latitude - 680562.4466	Longitude - 447765.835	, thence a line runs at bearing	25.415774	for	19.10	meters, to a point
Latitude - 680545.1907	Longitude - 447757.6355	, thence a line runs at bearing	52.66895	for	19.46	meters, to a point
Latitude - 680533.3928	Longitude - 447742.1659	, thence a line runs at bearing	49.83849	for	23.22	meters, to a point
Latitude - 680518.4168	Longitude - 447724.4201	, thence a line runs at bearing	25.477408	for	20.12	meters, to a point
Latitude - 680500.2528	Longitude - 447715.765	, thence a line runs at bearing	49.760796	for	19.67	meters, to a point
Latitude - 680487.5459	Longitude - 447700.7493	, thence a line runs at bearing	53.204362	for	29.55	meters, to a point
Latitude - 680469.8494	Longitude - 447677.0902	, thence a line runs at bearing	73.073626	for	34.23	meters, to a point
Latitude - 680459.884	Longitude - 447644.3442	, thence a line runs at bearing	36.944227	for	29.54	meters, to a point
Latitude - 680436.2765	Longitude - 447626.5907	, thence a line runs at bearing	67.234688	for	28.12	meters, to a point
Latitude - 680425.3964	Longitude - 447600.6642	, thence a line runs at bearing	69.634035	for	24.74	meters, to a point
Latitude - 680416.7854	Longitude - 447577.4677	, thence a line runs at bearing	78.401256	for	29.25	meters, to a point
Latitude - 680410.905	Longitude - 447548.8175	, thence a line runs at bearing	36.57579	for	28.27	meters, to a point
Latitude - 680388.2054	Longitude - 447531.9741	, thence a line runs at bearing	89.127609	for	28.19	meters, to a point
Latitude - 680387.7761	Longitude - 447503.7834	, thence a line runs at bearing	50.17726	for	36.14	meters, to a point

Latitude - 680618.9492	Longitude - 447063.8574	, thence a line runs at bearing	75.528762	for	25.36	meters, to a point
Latitude - 680612.6111	Longitude - 447039.2989	, thence a line runs at bearing	62.771735	for	31.72	meters, to a point
Latitude - 680598.099	Longitude - 447011.0957	, thence a line runs at bearing	73.899976	for	32.66	meters, to a point
Latitude - 680589.0413	Longitude - 446979.7145	, thence a line runs at bearing	48.889766	for	43.48	meters, to a point
Latitude - 680560.4502	Longitude - 446946.9518	, thence a line runs at bearing	51.317284	for	41.38	meters, to a point
Latitude - 680534.5845	Longitude - 446914.6462	, thence a line runs at bearing	53.001992	for	51.27	meters, to a point
Latitude - 680503.7294	Longitude - 446873.6971	, thence a line runs at bearing	77.226529	for	36.84	meters, to a point
Latitude - 680495.5844	Longitude - 446837.7698	, thence a line runs at bearing	75.26689	for	24.92	meters, to a point
Latitude - 680489.246	Longitude - 446813.666	, thence a line runs at bearing	89.128313	for	28.19	meters, to a point
Latitude - 680488.8171	Longitude - 446785.4753	, thence a line runs at bearing	121.45932	for	19.18	meters, to a point
Latitude - 680498.8262	Longitude - 446769.1157	, thence a line runs at bearing	147.12397	for	18.40	meters, to a point
Latitude - 680514.2812	Longitude - 446759.1266	, thence a line runs at bearing	157.41434	for	23.63	meters, to a point
Latitude - 680536.0955	Longitude - 446750.0526	, thence a line runs at bearing	140.46789	for	27.12	meters, to a point
Latitude - 680557.0085	Longitude - 446732.7936	, thence a line runs at bearing	117.04449	for	26.02	meters, to a point
Latitude - 680568.841	Longitude - 446709.6155	, thence a line runs at bearing	109.62848	for	28.47	meters, to a point
Latitude - 680578.4053	Longitude - 446682.7979	, thence a line runs at bearing	96.821627	for	46.25	meters, to a point
Latitude - 680583.8983	Longitude - 446636.8799	, thence a line runs at bearing	98.790548	for	17.94	meters, to a point
Latitude - 680586.6401	Longitude - 446619.1498	, thence a line runs at bearing	122.9988	for	20.05	meters, to a point
Latitude - 680597.5583	Longitude - 446602.3365	, thence a line runs at bearing	125.5663	for	23.46	meters, to a point
Latitude - 680611.2043	Longitude - 446583.2522	, thence a line runs at bearing	150.15466	for	24.63	meters, to a point
Latitude - 680632.5672	Longitude - 446570.9951	, thence a line runs at bearing	146.64081	for	23.95	meters, to a point
Latitude - 680652.568	Longitude - 446557.8274	, thence a line runs at bearing	136.87503	for	29.90	meters, to a point
Latitude - 680674.3926	Longitude - 446537.3865	, thence a line runs at bearing	109.7586	for	25.60	meters, to a point
Latitude - 680683.046	Longitude - 446513.2962	, thence a line runs at bearing	78.751322	for	11.59	meters, to a point
Latitude - 680680.7848	Longitude - 446501.9271	, thence a line runs at bearing	32.545219	for	23.70	meters, to a point
Latitude - 680660.8074	Longitude - 446489.178	, thence a line runs at bearing	119.11435	for	13.15	meters, to a point
Latitude - 680667.2066	Longitude - 446477.6877	, thence a line runs at bearing	124.59681	for	10.75	meters, to a point
Latitude - 680673.3117	Longitude - 446468.8368	, thence a line runs at bearing	110.7812	for	51.20	meters, to a point
Latitude - 680691.4792	Longitude - 446420.9632	, thence a line runs at bearing	118.23075	for	48.13	meters, to a point
Latitude - 680714.247	Longitude - 446378.5561	, thence a line runs at bearing	119.74812	for	52.26	meters, to a point
Latitude - 680740.1772	Longitude - 446333.1842	, thence a line runs at bearing	128.92668	for	50.76	meters, to a point
Latitude - 680772.0694	Longitude - 446293.6974	, thence a line runs at bearing	125.64714	for	50.67	meters, to a point
Latitude - 680801.6003	Longitude - 446252.5207	, thence a line runs at bearing	143.49222	for	49.70	meters, to a point
Latitude - 680841.5447	Longitude - 446222.955	, thence a line runs at bearing	135.09694	for	48.98	meters, to a point
Latitude - 680876.2401	Longitude - 446188.3768	, thence a line runs at bearing	131.99835	for	51.72	meters, to a point

Latitude - 680910.8463	Longitude - 446149.9405	, thence a line runs at bearing	114.35816	for	52.50	meters, to a point
Latitude - 680932.498	Longitude - 446102.1168	, thence a line runs at bearing	114.05063	for	49.89	meters, to a point
Latitude - 680952.8319	Longitude - 446056.5545	, thence a line runs at bearing	80.22521	for	53.15	meters, to a point
Latitude - 680943.8085	Longitude - 446004.1772	, thence a line runs at bearing	77.59618	for	54.51	meters, to a point
Latitude - 680932.0987	Longitude - 445950.9349	, thence a line runs at bearing	89.561883	for	49.77	meters, to a point
Latitude - 680931.7181	Longitude - 445901.162	, thence a line runs at bearing	142.78997	for	39.70	meters, to a point
Latitude - 680963.3369	Longitude - 445877.1533	, thence a line runs at bearing	79.375408	for	49.26	meters, to a point
Latitude - 680954.2543	Longitude - 445828.7358	, thence a line runs at bearing	58.966363	for	53.14	meters, to a point
Latitude - 680926.8597	Longitude - 445783.2041	, thence a line runs at bearing	58.290345	for	51.65	meters, to a point
Latitude - 680899.7138	Longitude - 445739.2677	, thence a line runs at bearing	48.459443	for	48.99	meters, to a point
Latitude - 680867.224	Longitude - 445702.597	, thence a line runs at bearing	40.717341	for	48.46	meters, to a point
Latitude - 680830.4952	Longitude - 445670.9859	, thence a line runs at bearing	60.779182	for	48.25	meters, to a point
Latitude - 680806.9427	Longitude - 445628.8796	, thence a line runs at bearing	84.390235	for	52.68	meters, to a point
Latitude - 680801.7929	Longitude - 445576.4499	, thence a line runs at bearing	74.085604	for	10.61	meters, to a point
Latitude - 680798.8835	Longitude - 445566.2461	, thence a line runs at bearing	94.911799	for	15.97	meters, to a point
Latitude - 680800.251	Longitude - 445550.3334	, thence a line runs at bearing	92.839285	for	52.61	meters, to a point
Latitude - 680802.8569	Longitude - 445497.7903	, thence a line runs at bearing	89.207516	for	49.62	meters, to a point
Latitude - 680802.1706	Longitude - 445448.1748	, thence a line runs at bearing	87.176612	for	51.70	meters, to a point
Latitude - 680799.6239	Longitude - 445396.5357	, thence a line runs at bearing	84.763231	for	47.24	meters, to a point
Latitude - 680795.3124	Longitude - 445349.4948	, thence a line runs at bearing	71.198403	for	50.26	meters, to a point
Latitude - 680779.1132	Longitude - 445301.9143	, thence a line runs at bearing	60.487871	for	49.80	meters, to a point
Latitude - 680754.5801	Longitude - 445258.5736	, thence a line runs at bearing	65.73162	for	35.03	meters, to a point
Latitude - 680740.1826	Longitude - 445226.6397	, thence a line runs at bearing	57.647158	for	50.09	meters, to a point
Latitude - 680713.3784	Longitude - 445184.3261	, thence a line runs at bearing	72.916046	for	51.04	meters, to a point
Latitude - 680698.3851	Longitude - 445135.541	, thence a line runs at bearing	87.212038	for	51.97	meters, to a point
Latitude - 680695.8573	Longitude - 445083.6329	, thence a line runs at bearing	131.75925	for	43.79	meters, to a point
Latitude - 680725.0198	Longitude - 445050.9697	, thence a line runs at bearing	132.0671	for	51.25	meters, to a point
Latitude - 680759.3577	Longitude - 445012.9233	, thence a line runs at bearing	133.83414	for	48.72	meters, to a point
Latitude - 680793.1	Longitude - 444977.7791	, thence a line runs at bearing	67.695358	for	46.60	meters, to a point
Latitude - 680775.4144	Longitude - 444934.6671	, thence a line runs at bearing	70.37035	for	53.59	meters, to a point
Latitude - 680757.4113	Longitude - 444884.1912	, thence a line runs at bearing	54.936424	for	50.00	meters, to a point
Latitude - 680728.688	Longitude - 444843.2668	, thence a line runs at bearing	52.562014	for	50.22	meters, to a point
Latitude - 680698.1569	Longitude - 444803.3886	, thence a line runs at bearing	53.894819	for	51.75	meters, to a point
Latitude - 680667.6647	Longitude - 444761.5813	, thence a line runs at bearing	146.47494	for	29.73	meters, to a point
Latitude - 680692.448	Longitude - 444745.162	, thence a line runs at bearing	143.3377	for	50.85	meters, to a point

Latitude - 680733.2372	Longitude - 444714.8004	, thence a line runs at bearing	135.78182	for	49.41	meters, to a point
Latitude - 680768.6469	Longitude - 444680.3441	, thence a line runs at bearing	136.54244	for	50.39	meters, to a point
Latitude - 680805.2242	Longitude - 444645.685	, thence a line runs at bearing	143.38679	for	49.74	meters, to a point
Latitude - 680845.1512	Longitude - 444616.0183	, thence a line runs at bearing	143.901	for	50.79	meters, to a point
Latitude - 680886.1904	Longitude - 444586.0931	, thence a line runs at bearing	140.17499	for	49.77	meters, to a point
Latitude - 680924.4145	Longitude - 444554.2177	, thence a line runs at bearing	135.328	for	49.06	meters, to a point
Latitude - 680959.3054	Longitude - 444519.724	, thence a line runs at bearing	121.5347	for	49.04	meters, to a point
Latitude - 680984.9558	Longitude - 444477.9232	, thence a line runs at bearing	121.51744	for	49.26	meters, to a point
Latitude - 681010.7082	Longitude - 444435.9278	, thence a line runs at bearing	126.73311	for	52.01	meters, to a point
Latitude - 681041.8162	Longitude - 444394.2435	, thence a line runs at bearing	129.86678	for	54.70	meters, to a point
Latitude - 681076.8811	Longitude - 444352.2569	, thence a line runs at bearing	126.884	for	51.35	meters, to a point
Latitude - 681107.7012	Longitude - 444311.1845	, thence a line runs at bearing	148.06212	for	47.96	meters, to a point
Latitude - 681148.4027	Longitude - 444285.8127	, thence a line runs at bearing	169.22791	for	47.55	meters, to a point
Latitude - 681195.1115	Longitude - 444276.9261	, thence a line runs at bearing	159.02245	for	52.07	meters, to a point
Latitude - 681243.7291	Longitude - 444258.2854	, thence a line runs at bearing	151.7302	for	50.68	meters, to a point
Latitude - 681288.3672	Longitude - 444234.2806	, thence a line runs at bearing	146.98727	for	39.26	meters, to a point
Latitude - 681321.2909	Longitude - 444212.8893	, thence a line runs at bearing	156.85573	for	8.15	meters, to a point
Latitude - 681328.7809	Longitude - 444209.6877	, thence a line runs at bearing	145.85617	for	51.58	meters, to a point
Latitude - 681371.4686	Longitude - 444180.7383	, thence a line runs at bearing	176.36142	for	28.37	meters, to a point
Latitude - 681399.7778	Longitude - 444178.9381	, thence a line runs at bearing	172.80526	for	31.31	meters, to a point
Latitude - 681430.841	Longitude - 444175.0168	, thence a line runs at bearing	170.92026	for	49.13	meters, to a point
Latitude - 681479.3557	Longitude - 444167.2636	, thence a line runs at bearing	176.68174	for	51.24	meters, to a point
Latitude - 681530.5066	Longitude - 444164.2979	, thence a line runs at bearing	178.71092	for	43.12	meters, to a point
Latitude - 681573.6127	Longitude - 444163.3279	, thence a line runs at bearing	190.59649	for	47.75	meters, to a point
Latitude - 681620.5457	Longitude - 444172.1082	, thence a line runs at bearing	193.53148	for	51.53	meters, to a point
Latitude - 681670.6446	Longitude - 444184.165	, thence a line runs at bearing	184.22012	for	49.28	meters, to a point
Latitude - 681719.7878	Longitude - 444187.7912	, thence a line runs at bearing	175.73625	for	49.64	meters, to a point
Latitude - 681769.2901	Longitude - 444184.1006	, thence a line runs at bearing	170.33734	for	49.89	meters, to a point
Latitude - 681818.4724	Longitude - 444175.7267	, thence a line runs at bearing	157.42479	for	49.36	meters, to a point
Latitude - 681864.051	Longitude - 444156.7773	, thence a line runs at bearing	157.07493	for	49.27	meters, to a point
Latitude - 681909.4261	Longitude - 444137.5867	, thence a line runs at bearing	170.51785	for	48.70	meters, to a point
Latitude - 681957.4592	Longitude - 444129.5641	, thence a line runs at bearing	177.41055	for	49.46	meters, to a point
Latitude - 682006.8674	Longitude - 444127.3296	, thence a line runs at bearing	175.54342	for	50.00	meters, to a point
Latitude - 682056.7126	Longitude - 444123.4447	, thence a line runs at bearing	187.15808	for	51.07	meters, to a point
Latitude - 682107.3822	Longitude - 444129.8081	, thence a line runs at bearing	193.3794	for	49.77	meters, to a point

Latitude - 682155.8044	Longitude - 444141.3255	, thence a line runs at bearing	192.33936	for	51.78	meters, to a point
Latitude - 682206.3861	Longitude - 444152.3905	, thence a line runs at bearing	144.02059	for	55.16	meters, to a point
Latitude - 682251.023	Longitude - 444119.9844	, thence a line runs at bearing	139.19441	for	51.19	meters, to a point
Latitude - 682289.7679	Longitude - 444086.5341	, thence a line runs at bearing	148.96989	for	49.25	meters, to a point
Latitude - 682331.9707	Longitude - 444061.1459	, thence a line runs at bearing	184.46295	for	32.45	meters, to a point
Latitude - 682364.3251	Longitude - 444063.6712	, thence a line runs at bearing	160.76239	for	48.84	meters, to a point
Latitude - 682410.4384	Longitude - 444047.5789	, thence a line runs at bearing	174.6701	for	6.72	meters, to a point
Latitude - 682417.1291	Longitude - 444046.9547	, thence a line runs at bearing	188.74225	for	50.71	meters, to a point
Latitude - 682467.2506	Longitude - 444054.6622	, thence a line runs at bearing	161.95171	for	48.50	meters, to a point
Latitude - 682513.363	Longitude - 444039.6364	, thence a line runs at bearing	138.55723	for	52.75	meters, to a point
Latitude - 682552.9063	Longitude - 444004.7218	, thence a line runs at bearing	113.72821	for	50.28	meters, to a point
Latitude - 682573.1405	Longitude - 443958.6886	, thence a line runs at bearing	94.901318	for	11.19	meters, to a point
Latitude - 682574.0963	Longitude - 443947.5427	, thence a line runs at bearing	113.31432	for	30.22	meters, to a point
Latitude - 682586.0572	Longitude - 443919.7889	, thence a line runs at bearing	101.91306	for	51.54	meters, to a point
Latitude - 682596.6962	Longitude - 443869.3602	, thence a line runs at bearing	36.021942	for	27.90	meters, to a point
Latitude - 682574.1307	Longitude - 443852.9522	, thence a line runs at bearing	35.813546	for	49.96	meters, to a point
Latitude - 682533.62	Longitude - 443823.7204	, thence a line runs at bearing	43.078935	for	50.36	meters, to a point
Latitude - 682496.8391	Longitude - 443789.3268	, thence a line runs at bearing	56.100181	for	49.40	meters, to a point
Latitude - 682469.2842	Longitude - 443748.3205	, thence a line runs at bearing	80.238786	for	53.16	meters, to a point
Latitude - 682460.2721	Longitude - 443695.9346	, thence a line runs at bearing	37.077502	for	49.78	meters, to a point
Latitude - 682420.5591	Longitude - 443665.9244	, thence a line runs at bearing	94.590746	for	49.68	meters, to a point
Latitude - 682424.5351	Longitude - 443616.4073	, thence a line runs at bearing	127.72779	for	49.65	meters, to a point
Latitude - 682454.9187	Longitude - 443577.1349	, thence a line runs at bearing	139.80467	for	49.55	meters, to a point
Latitude - 682492.7638	Longitude - 443545.1586	, thence a line runs at bearing	137.49437	for	48.81	meters, to a point
Latitude - 682528.7474	Longitude - 443512.1792	, thence a line runs at bearing	127.98798	for	49.50	meters, to a point
Latitude - 682559.2142	Longitude - 443473.1666	, thence a line runs at bearing	123.74123	for	49.38	meters, to a point
Latitude - 682586.6438	Longitude - 443432.1017	, thence a line runs at bearing	122.91734	for	48.97	meters, to a point
Latitude - 682613.258	Longitude - 443390.9897	, thence a line runs at bearing	107.47615	for	50.88	meters, to a point
Latitude - 682628.538	Longitude - 443342.4573	, thence a line runs at bearing	61.506296	for	24.31	meters, to a point
Latitude - 682616.939	Longitude - 443321.089	, thence a line runs at bearing	54.393735	for	49.52	meters, to a point
Latitude - 682588.105	Longitude - 443280.8234	, thence a line runs at bearing	82.317772	for	50.17	meters, to a point
Latitude - 682581.398	Longitude - 443231.1012	, thence a line runs at bearing	74.635819	for	51.26	meters, to a point
Latitude - 682567.8154	Longitude - 443181.6692	, thence a line runs at bearing	92.246795	for	50.64	meters, to a point
Latitude - 682569.8008	Longitude - 443131.0652	, thence a line runs at bearing	85.993422	for	51.67	meters, to a point
Latitude - 682566.1904	Longitude - 443079.5191	, thence a line runs at bearing	84.559808	for	52.25	meters, to a point

Latitude - 682561.2371	Longitude - 443027.5081	, thence a line runs at bearing	82.682417	for	51.63	meters, to a point
Latitude - 682554.6615	Longitude - 442976.3022	, thence a line runs at bearing	65.553195	for	38.23	meters, to a point
Latitude - 682538.841	Longitude - 442941.5017	, thence a line runs at bearing	83.517211	for	52.49	meters, to a point
Latitude - 682532.915	Longitude - 442889.3506	, thence a line runs at bearing	87.634655	for	13.16	meters, to a point
Latitude - 682532.3718	Longitude - 442876.2001	, thence a line runs at bearing	61.591078	for	50.02	meters, to a point
Latitude - 682508.5731	Longitude - 442832.2017	, thence a line runs at bearing	52.073564	for	14.32	meters, to a point
Latitude - 682499.7722	Longitude - 442820.9072	, thence a line runs at bearing	33.740807	for	38.77	meters, to a point
Latitude - 682467.5289	Longitude - 442799.3704	, thence a line runs at bearing	45.281096	for	50.23	meters, to a point
Latitude - 682432.1861	Longitude - 442763.6791	, thence a line runs at bearing	48.634863	for	51.47	meters, to a point
Latitude - 682398.1711	Longitude - 442725.0493	, thence a line runs at bearing	34.873208	for	27.19	meters, to a point
Latitude - 682375.8645	Longitude - 442709.5035	, thence a line runs at bearing	42.80012	for	51.43	meters, to a point
Latitude - 682338.1303	Longitude - 442674.5611	, thence a line runs at bearing	42.232164	for	49.35	meters, to a point
Latitude - 682301.5898	Longitude - 442641.3908	, thence a line runs at bearing	42.020467	for	49.75	meters, to a point
Latitude - 682264.6324	Longitude - 442608.0903	, thence a line runs at bearing	36.991131	for	49.75	meters, to a point
Latitude - 682224.892	Longitude - 442578.1534	, thence a line runs at bearing	8.0081727	for	51.75	meters, to a point
Latitude - 682173.6489	Longitude - 442570.9442	, thence a line runs at bearing	353.10155	for	47.41	meters, to a point
Latitude - 682126.5814	Longitude - 442576.6387	, thence a line runs at bearing	11.911044	for	51.69	meters, to a point
Latitude - 682076.0088	Longitude - 442565.9712	, thence a line runs at bearing	39.853283	for	49.72	meters, to a point
Latitude - 682037.8362	Longitude - 442534.1068	, thence a line runs at bearing	29.162241	for	37.50	meters, to a point
Latitude - 682005.0895	Longitude - 442515.8336	, thence a line runs at bearing	58.216887	for	51.62	meters, to a point
Latitude - 681977.8996	Longitude - 442471.9519	, thence a line runs at bearing	58.03957	for	52.08	meters, to a point
Latitude - 681950.3301	Longitude - 442427.7636	, thence a line runs at bearing	43.550561	for	49.12	meters, to a point
Latitude - 681914.7262	Longitude - 442393.917	, thence a line runs at bearing	48.044103	for	50.57	meters, to a point
Latitude - 681880.9143	Longitude - 442356.3069	, thence a line runs at bearing	63.894827	for	51.22	meters, to a point
Latitude - 681858.378	Longitude - 442310.3151	, thence a line runs at bearing	95.931835	for	50.69	meters, to a point
Latitude - 681863.6163	Longitude - 442259.8991	, thence a line runs at bearing	99.369371	for	51.24	meters, to a point
Latitude - 681871.9589	Longitude - 442209.3378	, thence a line runs at bearing	96.027139	for	51.22	meters, to a point
Latitude - 681877.3368	Longitude - 442158.4026	, thence a line runs at bearing	86.647425	for	51.89	meters, to a point
Latitude - 681874.302	Longitude - 442106.5968	, thence a line runs at bearing	87.619468	for	53.61	meters, to a point
Latitude - 681872.0751	Longitude - 442053.0296	, thence a line runs at bearing	83.177214	for	50.21	meters, to a point
Latitude - 681866.1105	Longitude - 442003.1776	, thence a line runs at bearing	55.753566	for	123.44	meters, to a point
Latitude - 681796.6418	Longitude - 441901.1355	, thence a line runs at bearing	64.834788	for	50.75	meters, to a point
Latitude - 681775.0603	Longitude - 441855.2001	, thence a line runs at bearing	52.120752	for	49.95	meters, to a point
Latitude - 681744.3917	Longitude - 441815.7751	, thence a line runs at bearing	51.406935	for	50.50	meters, to a point
Latitude - 681712.8892	Longitude - 441776.3028	, thence a line runs at bearing	38.071845	for	50.93	meters, to a point

Latitude - 681672.7984	Longitude - 441744.8994	, thence a line runs at bearing	36.384247	for	52.07	meters, to a point
Latitude - 681630.8818	Longitude - 441714.0136	, thence a line runs at bearing	88.482966	for	46.56	meters, to a point
Latitude - 681629.6491	Longitude - 441667.4675	, thence a line runs at bearing	78.128008	for	48.91	meters, to a point
Latitude - 681619.5873	Longitude - 441619.6049	, thence a line runs at bearing	84.318893	for	53.01	meters, to a point
Latitude - 681614.3393	Longitude - 441566.8507	, thence a line runs at bearing	90.324112	for	51.64	meters, to a point
Latitude - 681614.6314	Longitude - 441515.2147	, thence a line runs at bearing	142.73283	for	18.25	meters, to a point
Latitude - 681629.1528	Longitude - 441504.1655	, thence a line runs at bearing	140.34768	for	49.89	meters, to a point
Latitude - 681667.5642	Longitude - 441472.3297	, thence a line runs at bearing	149.66131	for	49.47	meters, to a point
Latitude - 681710.2588	Longitude - 441447.3423	, thence a line runs at bearing	165.59523	for	55.70	meters, to a point
Latitude - 681764.21	Longitude - 441433.4852	, thence a line runs at bearing	186.66896	for	49.29	meters, to a point
Latitude - 681813.1658	Longitude - 441439.2093	, thence a line runs at bearing	186.58605	for	48.85	meters, to a point
Latitude - 681861.6955	Longitude - 441444.8124	, thence a line runs at bearing	101.9569	for	31.28	meters, to a point
Latitude - 681868.175	Longitude - 441414.2156	, thence a line runs at bearing	84.6355	for	42.17	meters, to a point
Latitude - 681864.2324	Longitude - 441372.2296	, thence a line runs at bearing	178.21769	for	3.18	meters, to a point
Latitude - 681867.4107	Longitude - 441372.1307	, thence a line runs at bearing	152.12374	for	49.31	meters, to a point
Latitude - 681911.0024	Longitude - 441349.0732	, thence a line runs at bearing	134.61002	for	19.52	meters, to a point
Latitude - 681924.7113	Longitude - 441335.1764	, thence a line runs at bearing	125.66724	for	49.98	meters, to a point
Latitude - 681953.8562	Longitude - 441294.568	, thence a line runs at bearing	112.48711	for	49.37	meters, to a point
Latitude - 681972.7394	Longitude - 441248.9509	, thence a line runs at bearing	100.53852	for	49.56	meters, to a point
Latitude - 681981.8038	Longitude - 441200.2266	, thence a line runs at bearing	103.19307	for	49.82	meters, to a point
Latitude - 681993.1752	Longitude - 441151.718	, thence a line runs at bearing	103.05886	for	49.71	meters, to a point
Latitude - 682004.4075	Longitude - 441103.2926	, thence a line runs at bearing	95.180409	for	50.95	meters, to a point
Latitude - 682009.0078	Longitude - 441052.5516	, thence a line runs at bearing	97.541451	for	51.43	meters, to a point
Latitude - 682015.7582	Longitude - 441001.5623	, thence a line runs at bearing	93.908312	for	51.87	meters, to a point
Latitude - 682019.2939	Longitude - 440949.8094	, thence a line runs at bearing	109.94037	for	49.72	meters, to a point
Latitude - 682036.2512	Longitude - 440903.0683	, thence a line runs at bearing	141.66729	for	49.88	meters, to a point
Latitude - 682075.3755	Longitude - 440872.1335	, thence a line runs at bearing	135.22113	for	50.07	meters, to a point
Latitude - 682110.9182	Longitude - 440836.8641	, thence a line runs at bearing	118.76091	for	49.54	meters, to a point
Latitude - 682134.7569	Longitude - 440793.4315	, thence a line runs at bearing	152.96619	for	50.09	meters, to a point
Latitude - 682179.3771	Longitude - 440770.6632	, thence a line runs at bearing	128.79363	for	50.84	meters, to a point
Latitude - 682211.227	Longitude - 440731.0409	, thence a line runs at bearing	66.287629	for	35.77	meters, to a point
Latitude - 682196.8421	Longitude - 440698.2904	, thence a line runs at bearing	69.185281	for	50.56	meters, to a point
Latitude - 682178.8765	Longitude - 440651.0322	, thence a line runs at bearing	86.090121	for	51.82	meters, to a point
Latitude - 682175.3427	Longitude - 440599.3279	, thence a line runs at bearing	86.448734	for	51.23	meters, to a point
Latitude - 682172.1696	Longitude - 440548.199	, thence a line runs at bearing	108.29295	for	49.75	meters, to a point

Latitude - 682187.7842	Longitude - 440500.9653	, thence a line runs at bearing	130.27255	for	51.41	meters, to a point
Latitude - 682221.0145	Longitude - 440461.7434	, thence a line runs at bearing	129.30942	for	50.86	meters, to a point
Latitude - 682253.2352	Longitude - 440422.3906	, thence a line runs at bearing	43.991355	for	46.17	meters, to a point
Latitude - 682220.0211	Longitude - 440390.3258	, thence a line runs at bearing	32.898363	for	48.86	meters, to a point
Latitude - 682178.9995	Longitude - 440363.7894	, thence a line runs at bearing	34.9503	for	50.30	meters, to a point
Latitude - 682137.7672	Longitude - 440334.9715	, thence a line runs at bearing	142.16942	for	24.75	meters, to a point
Latitude - 682157.3152	Longitude - 440319.7918	, thence a line runs at bearing	136.26439	for	52.82	meters, to a point
Latitude - 682195.4819	Longitude - 440283.2735	, thence a line runs at bearing	139.48337	for	48.42	meters, to a point
Latitude - 682232.2905	Longitude - 440251.8175	, thence a line runs at bearing	149.79742	for	48.69	meters, to a point
Latitude - 682274.3738	Longitude - 440227.3219	, thence a line runs at bearing	153.89318	for	51.02	meters, to a point
Latitude - 682320.1892	Longitude - 440204.8704	, thence a line runs at bearing	158.4472	for	50.13	meters, to a point
Latitude - 682366.8159	Longitude - 440186.454	, thence a line runs at bearing	162.80604	for	48.84	meters, to a point
Latitude - 682413.4756	Longitude - 440172.0158	, thence a line runs at bearing	181.06989	for	49.37	meters, to a point
Latitude - 682462.8347	Longitude - 440172.9376	, thence a line runs at bearing	168.63076	for	50.93	meters, to a point
Latitude - 682512.7609	Longitude - 440162.8986	, thence a line runs at bearing	154.02813	for	26.18	meters, to a point
Latitude - 682536.299	Longitude - 440151.4326	, thence a line runs at bearing	168.67825	for	49.63	meters, to a point
Latitude - 682584.9648	Longitude - 440141.689	, thence a line runs at bearing	193.22766	for	39.20	meters, to a point
Latitude - 682623.1223	Longitude - 440150.6582	, thence a line runs at bearing	178.82338	for	50.34	meters, to a point
Latitude - 682673.4564	Longitude - 440149.6244	, thence a line runs at bearing	169.75718	for	51.29	meters, to a point
Latitude - 682723.9284	Longitude - 440140.5041	, thence a line runs at bearing	173.7116	for	50.50	meters, to a point
Latitude - 682774.128	Longitude - 440134.9723	, thence a line runs at bearing	192.63328	for	49.20	meters, to a point
Latitude - 682822.1336	Longitude - 440145.7321	, thence a line runs at bearing	186.49993	for	50.59	meters, to a point
Latitude - 682872.3959	Longitude - 440151.4587	, thence a line runs at bearing	214.115	for	57.61	meters, to a point
Latitude - 682920.0923	Longitude - 440183.7698	, thence a line runs at bearing	174.45963	for	48.00	meters, to a point
Latitude - 682967.8726	Longitude - 440179.1351	, thence a line runs at bearing	168.68472	for	49.56	meters, to a point
Latitude - 683016.4735	Longitude - 440169.4102	, thence a line runs at bearing	180.28549	for	35.08	meters, to a point
Latitude - 683051.5543	Longitude - 440169.585	, thence a line runs at bearing	131.05735	for	50.65	meters, to a point
Latitude - 683084.8211	Longitude - 440131.3932	, thence a line runs at bearing	148.03881	for	50.60	meters, to a point
Latitude - 683127.7501	Longitude - 440104.6086	, thence a line runs at bearing	162.81517	for	50.02	meters, to a point
Latitude - 683175.5407	Longitude - 440089.8288	, thence a line runs at bearing	246.48839	for	34.48	meters, to a point
Latitude - 683189.2963	Longitude - 440121.447	, thence a line runs at bearing	234.52413	for	50.54	meters, to a point
Latitude - 683218.6278	Longitude - 440162.6049	, thence a line runs at bearing	239.03948	for	49.48	meters, to a point
Latitude - 683244.0847	Longitude - 440205.0385	, thence a line runs at bearing	239.32412	for	50.51	meters, to a point
Latitude - 683269.8556	Longitude - 440248.4833	, thence a line runs at bearing	236.37791	for	51.43	meters, to a point
Latitude - 683298.333	Longitude - 440291.3094	, thence a line runs at bearing	227.52108	for	50.66	meters, to a point

Latitude - 683332.5424	Longitude - 440328.67	, thence a line runs at bearing	231.76028	for	51.79	meters, to a point
Latitude - 683364.5986	Longitude - 440369.3481	, thence a line runs at bearing	234.81502	for	49.78	meters, to a point
Latitude - 683393.2821	Longitude - 440410.0322	, thence a line runs at bearing	228.23745	for	50.83	meters, to a point
Latitude - 683427.1388	Longitude - 440447.9487	, thence a line runs at bearing	191.01409	for	51.43	meters, to a point
Latitude - 683477.6193	Longitude - 440457.774	, thence a line runs at bearing	204.35653	for	53.25	meters, to a point
Latitude - 683526.1325	Longitude - 440479.7362	, thence a line runs at bearing	218.27452	for	50.77	meters, to a point
Latitude - 683565.9909	Longitude - 440511.1857	, thence a line runs at bearing	212.92092	for	50.88	meters, to a point
Latitude - 683608.6977	Longitude - 440538.8361	, thence a line runs at bearing	196.35206	for	52.88	meters, to a point
Latitude - 683659.4419	Longitude - 440553.7248	, thence a line runs at bearing	195.87696	for	49.53	meters, to a point
Latitude - 683707.0833	Longitude - 440567.2751	, thence a line runs at bearing	202.95797	for	48.47	meters, to a point
Latitude - 683751.7171	Longitude - 440586.1824	, thence a line runs at bearing	209.99113	for	52.72	meters, to a point
Latitude - 683797.3811	Longitude - 440612.5371	, thence a line runs at bearing	194.21998	for	50.37	meters, to a point
Latitude - 683846.2099	Longitude - 440624.9108	, thence a line runs at bearing	191.39087	for	50.97	meters, to a point
Latitude - 683896.1713	Longitude - 440634.9765	, thence a line runs at bearing	194.61739	for	51.53	meters, to a point
Latitude - 683946.037	Longitude - 440647.9817	, thence a line runs at bearing	188.06492	for	47.60	meters, to a point
Latitude - 683993.1666	Longitude - 440654.6598	, thence a line runs at bearing	164.59673	for	51.03	meters, to a point
Latitude - 684042.3642	Longitude - 440641.1055	, thence a line runs at bearing	177.79299	for	49.28	meters, to a point
Latitude - 684091.6058	Longitude - 440639.2078	, thence a line runs at bearing	174.63785	for	49.78	meters, to a point
Latitude - 684141.1651	Longitude - 440634.5561	, thence a line runs at bearing	192.32005	for	48.38	meters, to a point
Latitude - 684188.4298	Longitude - 440644.8788	, thence a line runs at bearing	196.78729	for	48.87	meters, to a point
Latitude - 684235.2181	Longitude - 440658.9937	, thence a line runs at bearing	192.05064	for	50.70	meters, to a point
Latitude - 684284.7992	Longitude - 440669.5783	, thence a line runs at bearing	183.79831	for	51.17	meters, to a point
Latitude - 684335.8608	Longitude - 440672.9683	, thence a line runs at bearing	178.64767	for	53.89	meters, to a point
Latitude - 684389.7346	Longitude - 440671.6965	, thence a line runs at bearing	191.10373	for	50.82	meters, to a point
Latitude - 684439.6037	Longitude - 440681.4838	, thence a line runs at bearing	169.64762	for	48.75	meters, to a point
Latitude - 684487.5642	Longitude - 440672.7226	, thence a line runs at bearing	167.28803	for	51.77	meters, to a point
Latitude - 684538.0662	Longitude - 440661.3304	, thence a line runs at bearing	164.39629	for	48.61	meters, to a point
Latitude - 684584.8821	Longitude - 440648.2559	, thence a line runs at bearing	168.17642	for	43.69	meters, to a point
Latitude - 684627.6445	Longitude - 440639.304	, thence a line runs at bearing	173.53711	for	34.05	meters, to a point
Latitude - 684661.4785	Longitude - 440635.4713	, thence a line runs at bearing	162.66878	for	45.67	meters, to a point
Latitude - 684705.0796	Longitude - 440621.865	, thence a line runs at bearing	166.70345	for	49.14	meters, to a point
Latitude - 684752.9037	Longitude - 440610.5629	, thence a line runs at bearing	176.14932	for	48.70	meters, to a point
Latitude - 684801.498	Longitude - 440607.2921	, thence a line runs at bearing	160.64381	for	48.71	meters, to a point
Latitude - 684847.4552	Longitude - 440591.1475	, thence a line runs at bearing	162.95627	for	49.04	meters, to a point
Latitude - 684894.3372	Longitude - 440576.7751	, thence a line runs at bearing	187.00071	for	35.83	meters, to a point

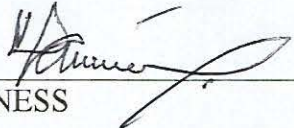
Latitude - 684929.8958	Longitude - 440581.1416	, thence a line runs at bearing	176.95802	for	49.39	meters, to a point
Latitude - 684979.2122	Longitude - 440578.5208	, thence a line runs at bearing	190.2335	for	51.60	meters, to a point
Latitude - 685029.9899	Longitude - 440587.6878	, thence a line runs at bearing	226.14536	for	33.15	meters, to a point
Latitude - 685052.9547	Longitude - 440611.5896	, thence a line runs at bearing	243.10004	for	23.71	meters, to a point
Latitude - 685063.6819	Longitude - 440632.7341	, thence a line runs at bearing	234.86434	for	52.19	meters, to a point
Latitude - 685093.7162	Longitude - 440675.4121	, thence a line runs at bearing	237.07812	for	51.46	meters, to a point
Latitude - 685121.6837	Longitude - 440718.6071	, thence a line runs at bearing	207.66905	for	27.49	meters, to a point
Latitude - 685146.0313	Longitude - 440731.3731	, thence a line runs at bearing	217.16824	for	51.38	meters, to a point
Latitude - 685186.9742	Longitude - 440762.4147	, thence a line runs at bearing	195.80481	for	51.39	meters, to a point
Latitude - 685236.422	Longitude - 440776.4115	, thence a line runs at bearing	185.51382	for	50.23	meters, to a point
Latitude - 685286.4166	Longitude - 440781.2376	, thence a line runs at bearing	174.74569	for	49.48	meters, to a point
Latitude - 685335.6886	Longitude - 440776.7064	, thence a line runs at bearing	170.63834	for	50.60	meters, to a point
Latitude - 685385.6129	Longitude - 440768.4758	, thence a line runs at bearing	203.40795	for	45.30	meters, to a point
Latitude - 685427.1806	Longitude - 440786.4706	, thence a line runs at bearing	233.1268	for	46.45	meters, to a point
Latitude - 685455.0523	Longitude - 440823.6284	, thence a line runs at bearing	219.52771	for	50.81	meters, to a point
Latitude - 685494.2428	Longitude - 440855.9664	, thence a line runs at bearing	211.53239	for	48.38	meters, to a point
Latitude - 685535.4789	Longitude - 440881.268	, thence a line runs at bearing	230.34944	for	38.61	meters, to a point
Latitude - 685560.1151	Longitude - 440910.9946	, thence a line runs at bearing	214.37648	for	23.01	meters, to a point
Latitude - 685579.1066	Longitude - 440923.9869	, thence a line runs at bearing	213.49696	for	49.46	meters, to a point
Latitude - 685620.3499	Longitude - 440951.2821	, thence a line runs at bearing	222.91754	for	49.51	meters, to a point
Latitude - 685656.6109	Longitude - 440984.9986	, thence a line runs at bearing	209.80366	for	51.40	meters, to a point
Latitude - 685701.2103	Longitude - 441010.5447	, thence a line runs at bearing	232.14196	for	48.99	meters, to a point
Latitude - 685731.2767	Longitude - 441049.2251	, thence a line runs at bearing	233.10541	for	48.35	meters, to a point
Latitude - 685760.3054	Longitude - 441087.8953	, thence a line runs at bearing	249.61917	for	31.97	meters, to a point
Latitude - 685771.4407	Longitude - 441117.8679	, thence a line runs at bearing	214.41679	for	49.03	meters, to a point
Latitude - 685811.8869	Longitude - 441145.5794	, thence a line runs at bearing	200.37043	for	49.74	meters, to a point
Latitude - 685858.5146	Longitude - 441162.8927	, thence a line runs at bearing	175.36163	for	48.93	meters, to a point
Latitude - 685907.2857	Longitude - 441158.9358	, thence a line runs at bearing	195.40393	for	49.37	meters, to a point
Latitude - 685954.8812	Longitude - 441172.0493	, thence a line runs at bearing	261.94605	for	23.31	meters, to a point
Latitude - 685958.1476	Longitude - 441195.1332	, thence a line runs at bearing	267.28239	for	48.61	meters, to a point
Latitude - 685960.4524	Longitude - 441243.6893	, thence a line runs at bearing	235.81816	for	19.66	meters, to a point
Latitude - 685971.4997	Longitude - 441259.956	, thence a line runs at bearing	228.21557	for	49.12	meters, to a point
Latitude - 686004.2277	Longitude - 441296.5803	, thence a line runs at bearing	235.20397	for	49.03	meters, to a point
Latitude - 686032.2077	Longitude - 441336.8442	, thence a line runs at bearing	241.89198	for	49.63	meters, to a point
Latitude - 686055.5885	Longitude - 441380.6178	, thence a line runs at bearing	232.9119	for	48.72	meters, to a point



 A
 [Signature]
 148


IN WITNESS WHEREOF, WE HAVE HEREUNTO AFFIXED OUR SIGNATURES ON THE DAY AND DATE FIRST MENTIONED ABOVE

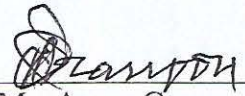
For: The Forestry Development Authority


WITNESS

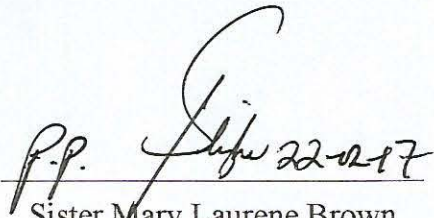
By: 
Hon. Harrison S. Karnwea Sr.
Managing Director,
Forestry Development Authority

For: The KPOGBLEN CLAN, DISTRICT #4 AUTHORIZED FOREST COMMUNITY


WITNESS

By: 
Mr. Amos George
Chief Officer,
Kpogblen Clan, District #4

CFMB


Sister Mary Laurene Brown
CHAIRMAN, FDA BOARD OF DIRECTORS